

The State Board met at 10 a.m. on Monday, October 21st, 1940, with the following members present: Mr. Wm. G. Kennedy; Mr. H. K. Fawcett; Mr. Walter W. Cardwell, Chairman; Mr. J. P. Martin, and Mr. C. M. Caraway.

The minutes of the previous meeting were read and approved on motion by Mr. Kennedy, seconded by Mr. Martin. The motion carried unanimously.

On motion by Mr. Kennedy, seconded by Mr. Fawcett, the State Board accepted the petition of Garza County dated 9/30/40, with the exception of paragraph 2, proposing that the district be named "Duck Creek-Garza County Soil Conservation District", and the landowners in Garza County be allowed to vote to determine whether it will become a part of the Duck Creek Soil Conservation District No. 101. The motion carried unanimously.

A motion by Mr. Caraway, seconded by Mr. Martin, that landowners in Rockwall County be allowed to vote to determine whether it will become a part of the Kaufman-Van Zandt Soil Conservation District No. 407, was carried unanimously.

A motion by Mr. Martin, seconded by Mr. Kennedy that San Augustine County petition be approved, determination of need made, and landowners allowed to vote to determine whether it will become a soil conservation district, carried unanimously.

A motion by Mr. Kennedy, seconded by Mr. Fawcett, that the Administrator make arrangements for meetings in Castro and Hutchinson Counties with landowners, Commissioners' Courts, and other interested parties to determine their attitude and desires and to explain the provisions of House Bill No. 20, 46th Legislature, and House Bill No. 978, 44th Legislature, carried unanimously.

On motion by Mr. Caraway, seconded by Mr. Fawcett, the names of the following districts were changed:

- No. 115, from Borden-Scurry to Upper Colorado
- No. 426, from Smith County to Neches-Sabine
- No. 429, from San Augustine County to Piney Woods.
- No. 526, from Baylor-Throckmorton to Miller Brazos.
- No. 527, from Knox-Haskell to Wichita-Brazos.

The motion carried unanimously.

On motion by Mr. Caraway, seconded by Mr. Martin, the date for elections for the creation of districts was re-set for Saturday, December 14th, 1940. The motion carried unanimously.

On motion by Mr. Kennedy, seconded by Mr. Caraway, the following

districts were given final approval and will hold elections on December 14th, 1940. The maps and field notes as finally approved are made a part of these minutes:

107 Crosby County
108 Lubbock County
109 Hall County
110 Swisher County
111 Blackwater Valley
115 Upper Colorado
116 Childress County
211 Leona-Sabinal Rivers
311 San Diego-Agua Dulce
426 Neches-Sabine
427 Cherokee County
428 Bedias Creek
429 Piney Woods
522 Bosque
523 Brown-Mills
524 Upper Elm-Red
525 Upper Leon
526 Miller-Brazos
527 Wichita-Brazos
528 Denton-Wise
529 Hood-Parker

West Bell County will be allowed to vote to determine whether it will become a part of the Central Texas Soil Conservation District, No. 509.
Rockwall County will be allowed to vote to determine whether it will become a part of Kaufman-Van Zandt Soil Conservation District, No. 407.
Garza County will be allowed to vote to determine whether it will become a part of the Duck Creek Soil Conservation District, No. 101.

The motion carried unanimously.

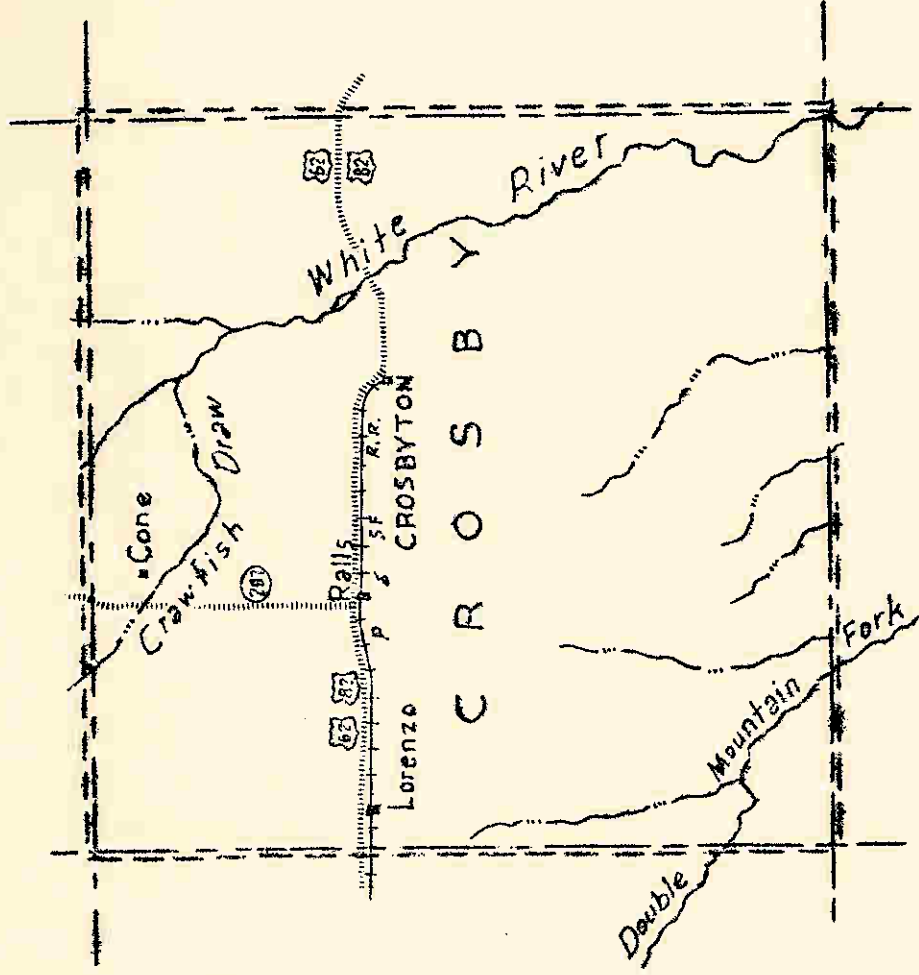
On motion by Mr. Caraway, seconded by Mr. Fawcett, the Administrator was authorized to hire a girl to assist in the office to be paid from contingent fund. The motion carried unanimously.

There being no further business, the Board adjourned subject to call.


Chairman


Secretary

Approved this the 20 day of Dec., 1940



LEGEND

- Highway
- Railway
- District Boundary
- County Line
- Perennial Stream
- Intermittent Stream

Scale 1" = 8 mi.

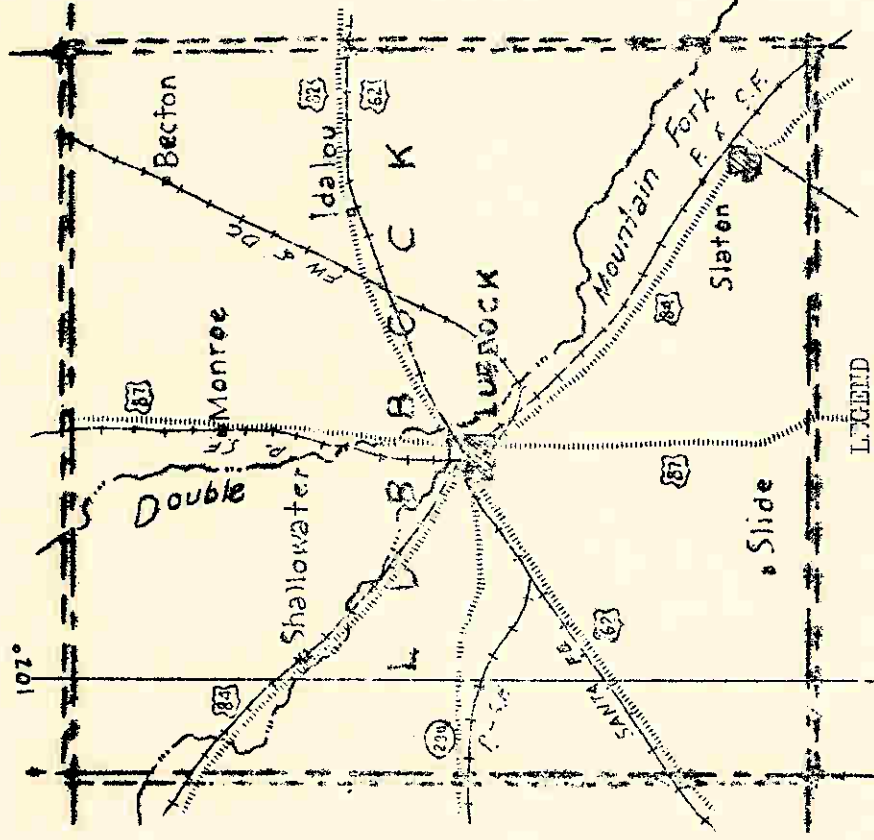
CROSBY COUNTY SOIL CONSERVATION DISTRICT
NO. 107

LEGAL DESCRIPTION

This district includes all the lands lying within the boundaries of the County of Crosby.

ACREAGE

This District includes 556,800 acres, more or less.



LEGEND
Scale 1" = 8 mi.

- Highway
- Railway
- District Boundary
- County Line
- Perennial Stream
- Intermittent Stream

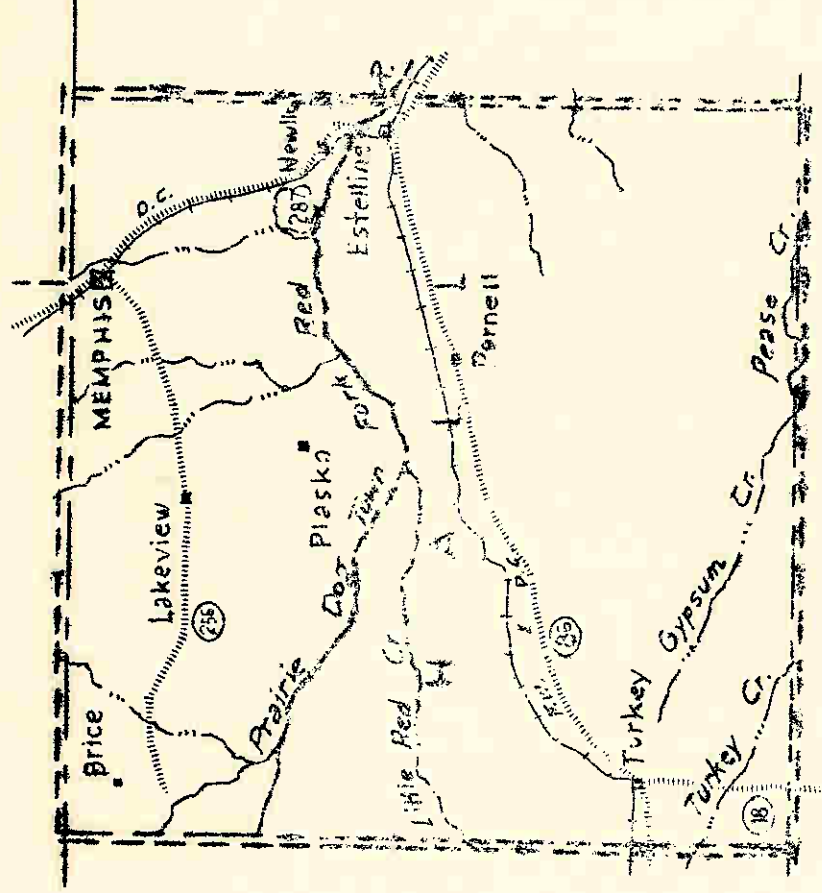
LUBBOCK COUNTY SOIL CONSERVATION DISTRICT
No. 108

LEGAL DESCRIPTION

This District includes all the lands lying within the boundaries of the County of Lubbock.

ACREAGE

This District includes 555,520 acres, more or less.



LEGEND

Scale 1" = 8 mi.

- Highway
- Railway
- District Boundary
- County Line
- Perennial Stream
- Intermittent Stream

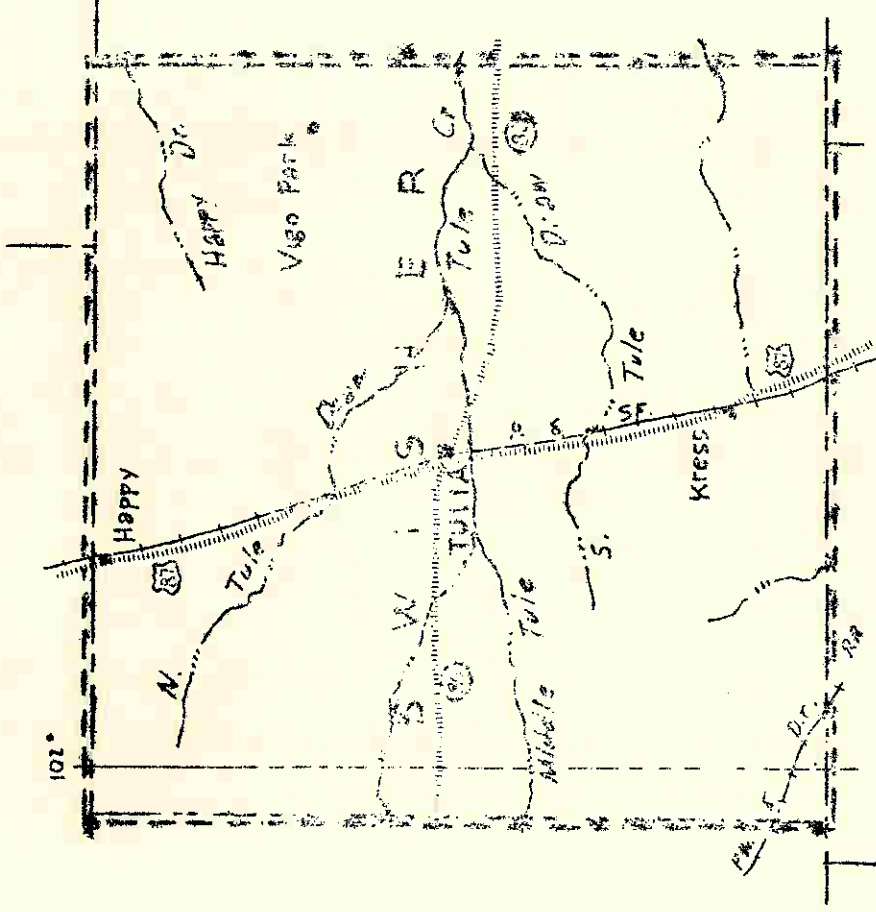
HALL COUNTY SOIL CONSERVATION DISTRICT
NO. 109

LEGAL DESCRIPTION

This District includes all the lands lying within the boundaries of the County of Hall.

ACREAGE

This District includes 576,640 acres, more or less.



LEGEND
Scale 1" = 8 mi.

- Highway
- Railway
- District Boundary
- County Line
- Perennial Stream
- Intermittent Stream

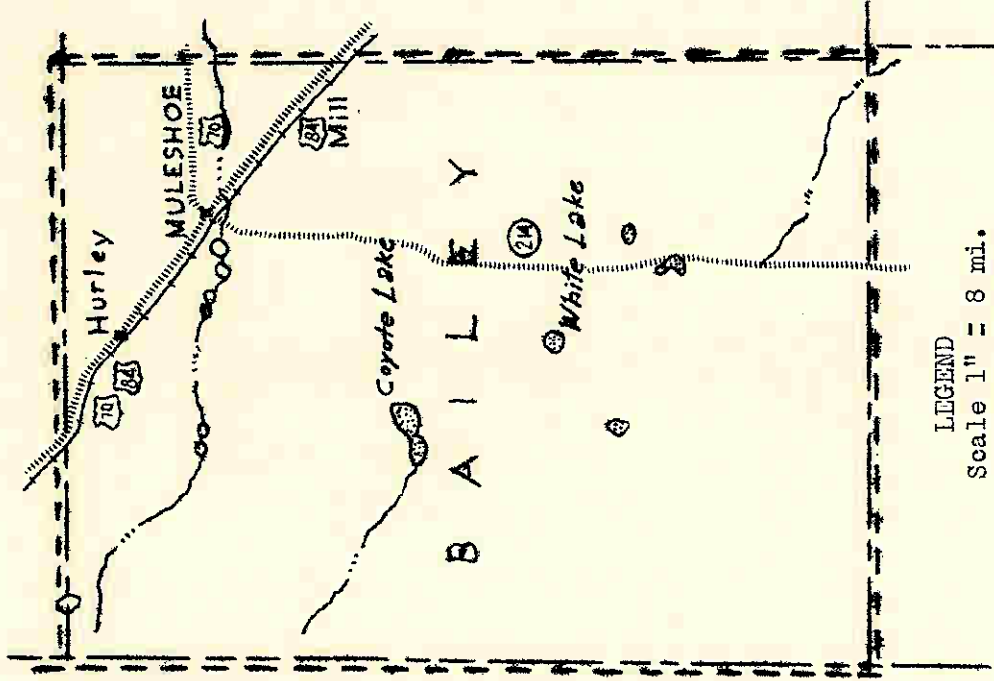
SWISHER COUNTY SOIL CONSERVATION DISTRICT
NO. 110

LEGAL DESCRIPTION

This District includes all the lands lying within the boundaries of the County of Swisher.

ACREAGE

This District includes 574,720 acres, more or less.



LEGEND

Scale 1" = 8 mi.

- Highway
- Railway
- District Boundary
- County Line
- ~~~~~ Perennial Stream
- - - - - Intermittent Stream

BLACKWATER VALLEY SOIL CONSERVATION DISTRICT
NO. 111

LEGAL DESCRIPTION

This District includes all the lands lying within the boundaries of the County of Bailey.

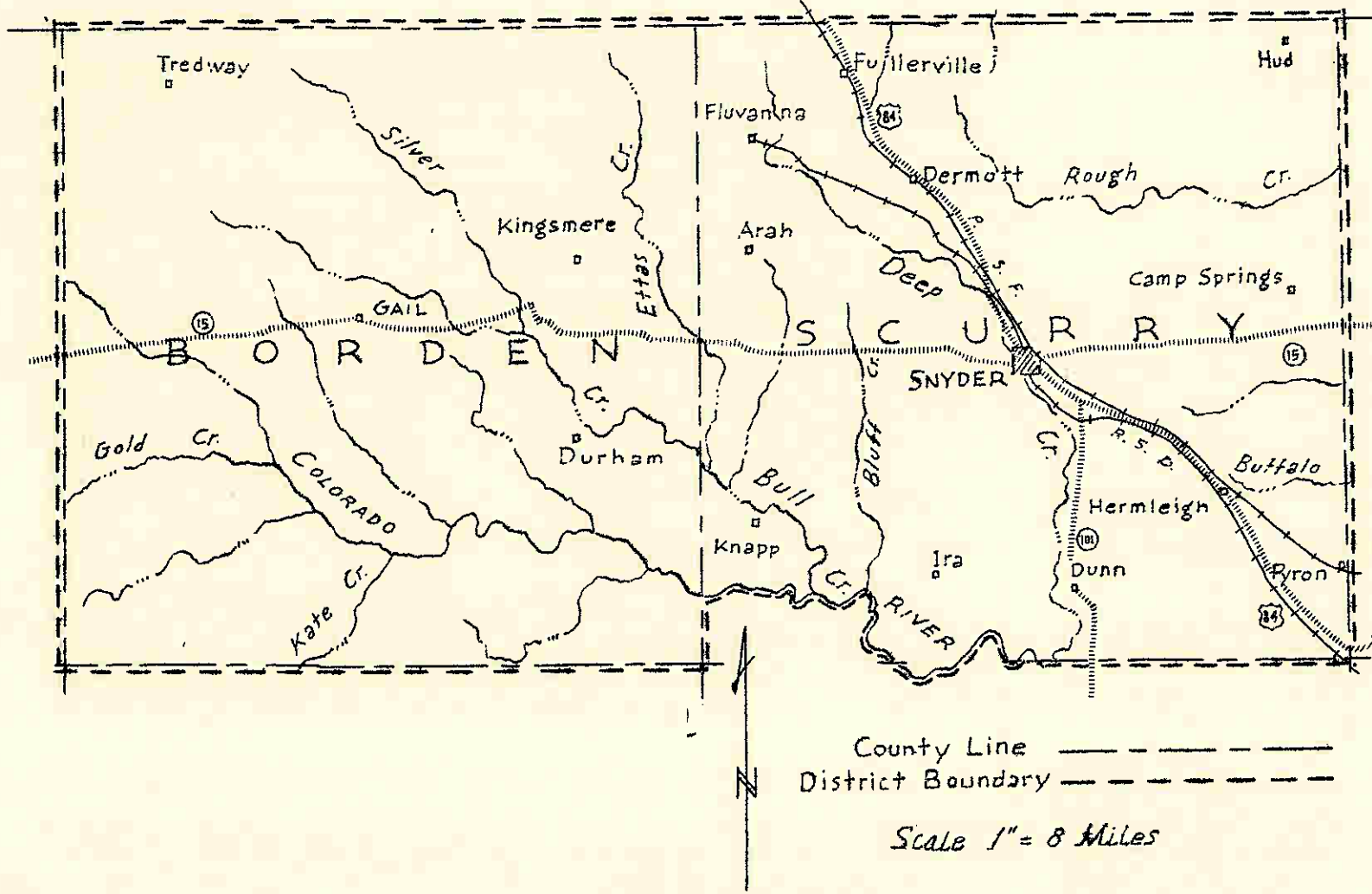
ACREAGE

This District includes 659,200 acres, more or less.

UPPER COLORADO SOIL CONSERVATION DISTRICT
NO. 115

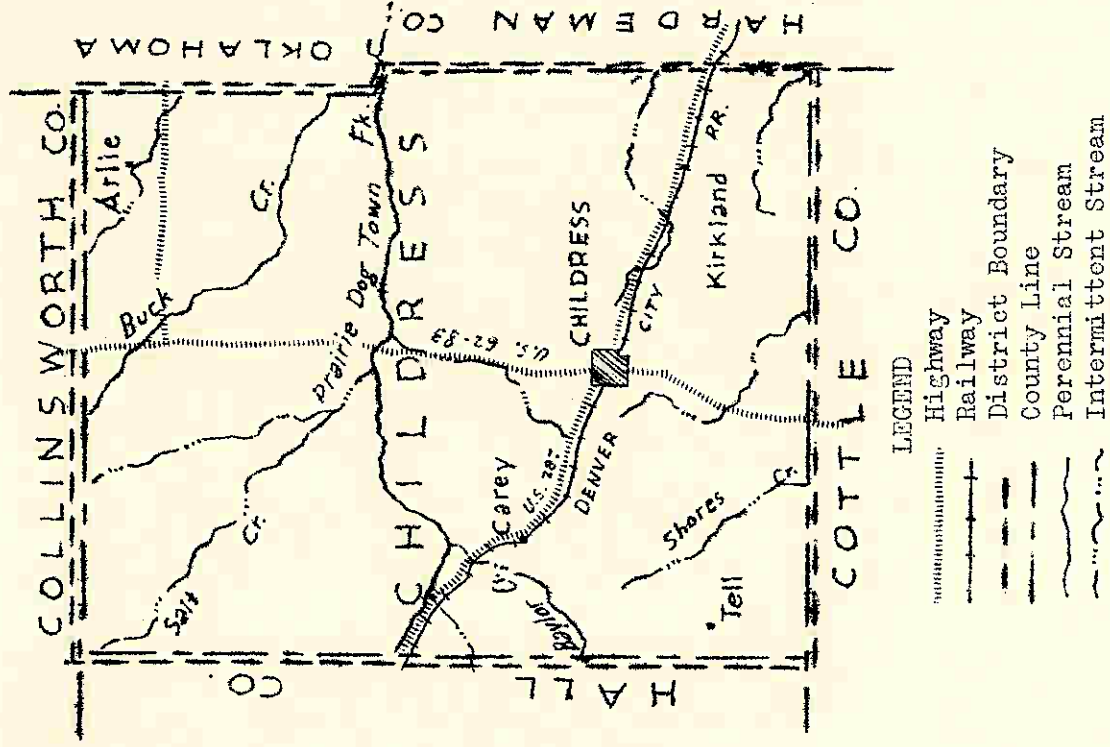
ACREAGE

This district includes 1,121,920 acres, more or less.



LEGAL DESCRIPTION

Begin at the northeast corner of Scurry County; thence in a southerly direction along the east boundary of Scurry County to the southeast corner of Scurry County; thence in a westerly direction following the south boundary of Scurry County to its intersection with the Colorado River; thence in a northwesterly direction along the meanderings of the Colorado River to its intersection with the east line of Borden County; thence in a southerly direction along the east Borden County line to the southeast corner of Borden County; thence in a westerly direction along the south boundary of Borden County to the southwest corner of said County; thence in a northerly direction along the west Borden County line to the northwest corner of said County; thence in an easterly direction along the north county line of Borden County and Scurry County to the point of beginning.



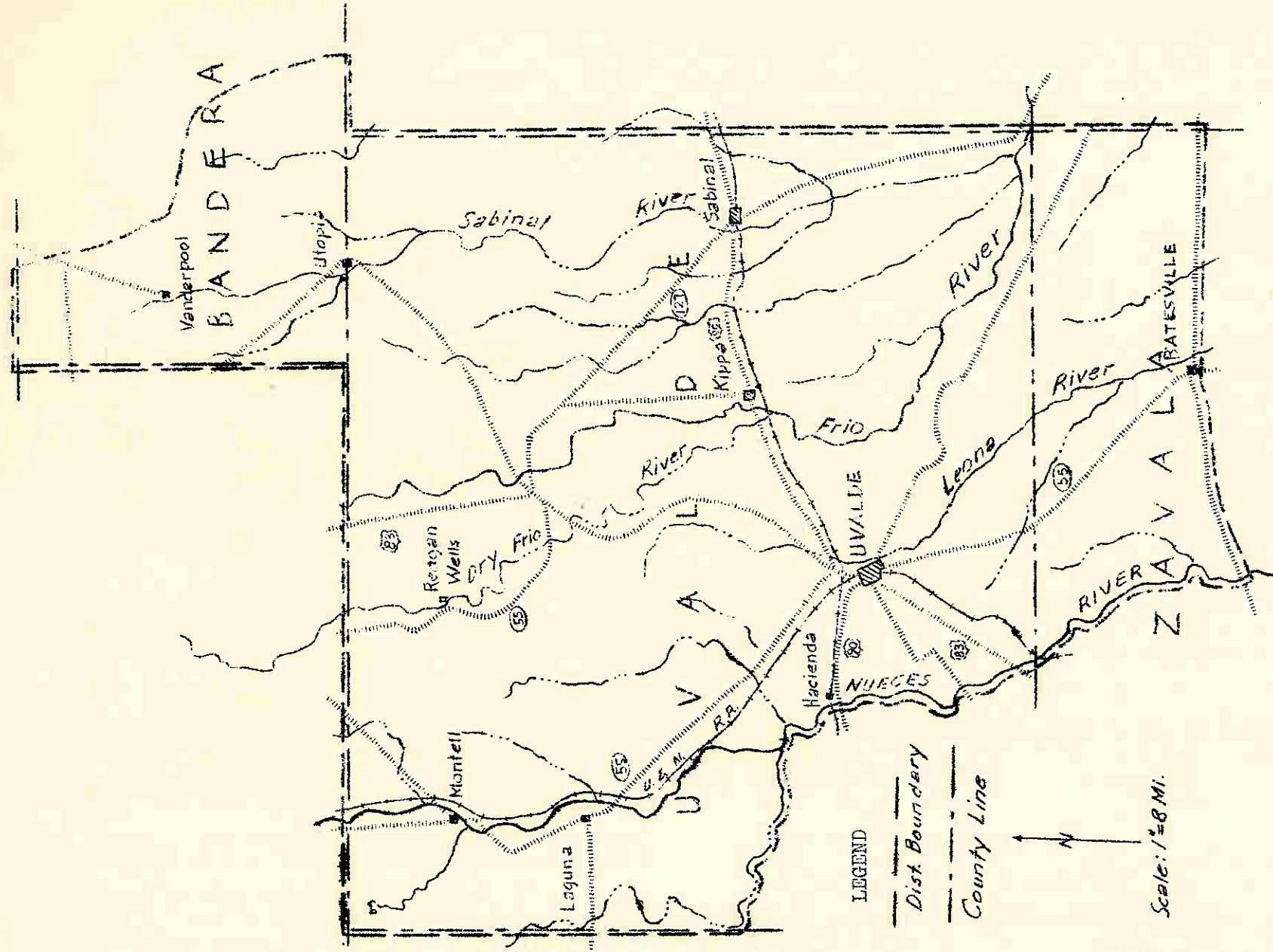
CHILDRESS COUNTY SOIL CONSERVATION DISTRICT
NO. 116

Acreage

This District includes 469,120 acres, more or less.

LEGAL DESCRIPTION

This District includes all the lands lying within the boundaries of the County of Childress.

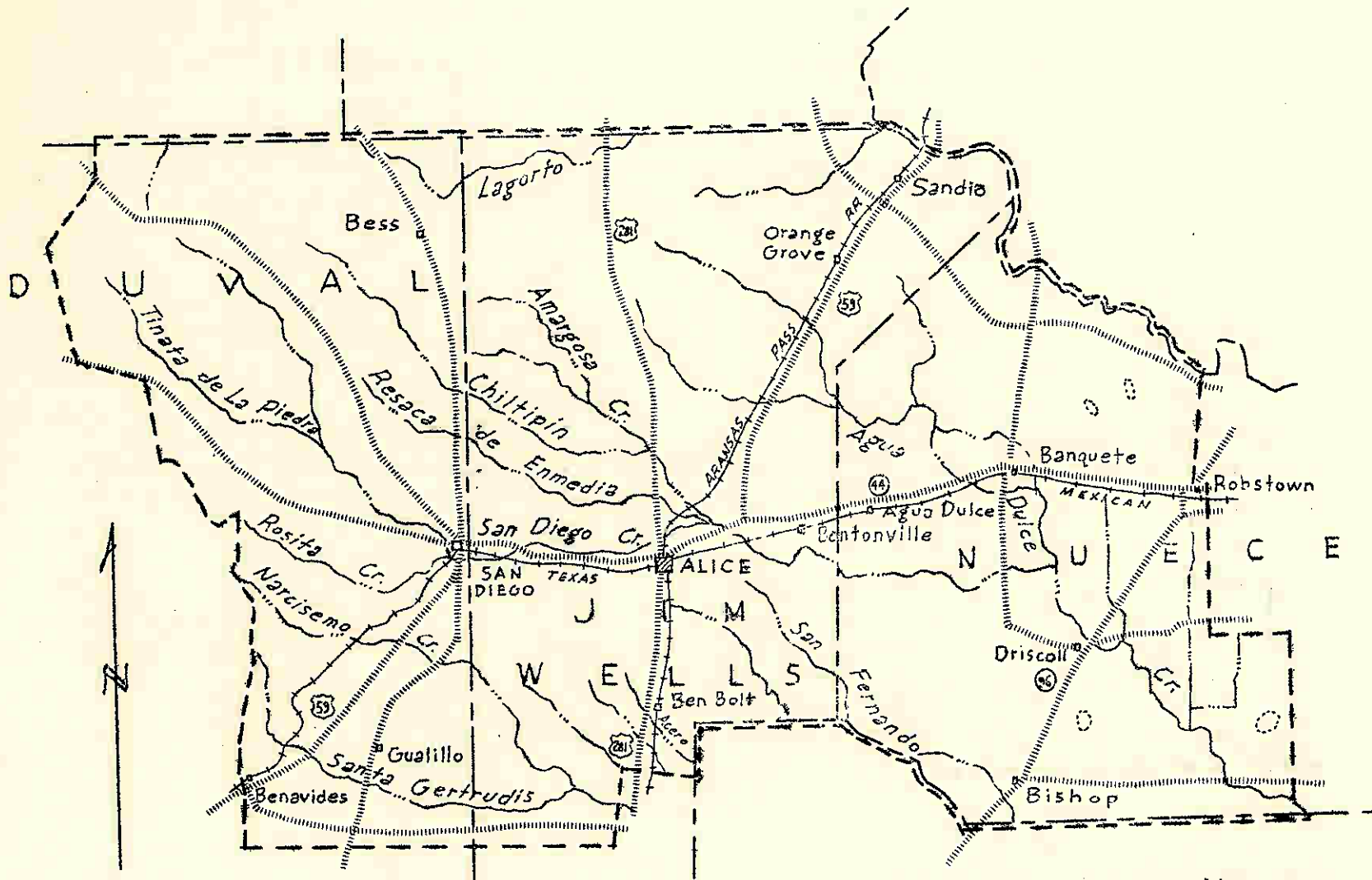


LEONA-SABINAL RIVER SOIL CONSERVATION DISTRICT
NO. 211

This District includes 1,254,000 acres, more or less.

LEGAL DESCRIPTION

Beginning at the southeast corner of Uvalde County; thence north along the Uvalde-Medina County line to the Bandera County line; thence east along the Bandera-Medina County line to the corner of County Commissioner's Precincts Nos. 4 and 1 of Bandera County; thence northwest along the boundary between Commissioner's Precincts Nos. 1 and 4 to the corner of Commissioner's Precincts Nos. 1 and 3 of Bandera County; thence continuing northwest along the boundary between Commissioner's Precincts Nos. 4 and 3 to the Bandera-Kerr County line; thence west along the Bandera-Kerr County line to the northwest corner of Bandera County; thence west along the Bandera-Real County line to the Uvalde County line; thence west along the Uvalde-Real County line to the northwest corner of Uvalde County; thence south along the Uvalde-Kinney County line to the West Nueces River; thence following the meanderings of the West Nueces River to its confluence with the Nueces River; thence southeast following the meanderings of the Nueces River to the La Pryor-Batesville county road; thence in an easterly direction along said county road through Batesville to the Zavalla-Frio County line; thence north along the Zavalla-Frio County line to the southeast corner of Uvalde County, which is the point of beginning.



Scale 1" = 8 Miles

----- County Line
 - - - - - District Boundary

SAN DIEGO-AGUA DULCE SOIL CONSERVATION DISTRICT
 NO. 311

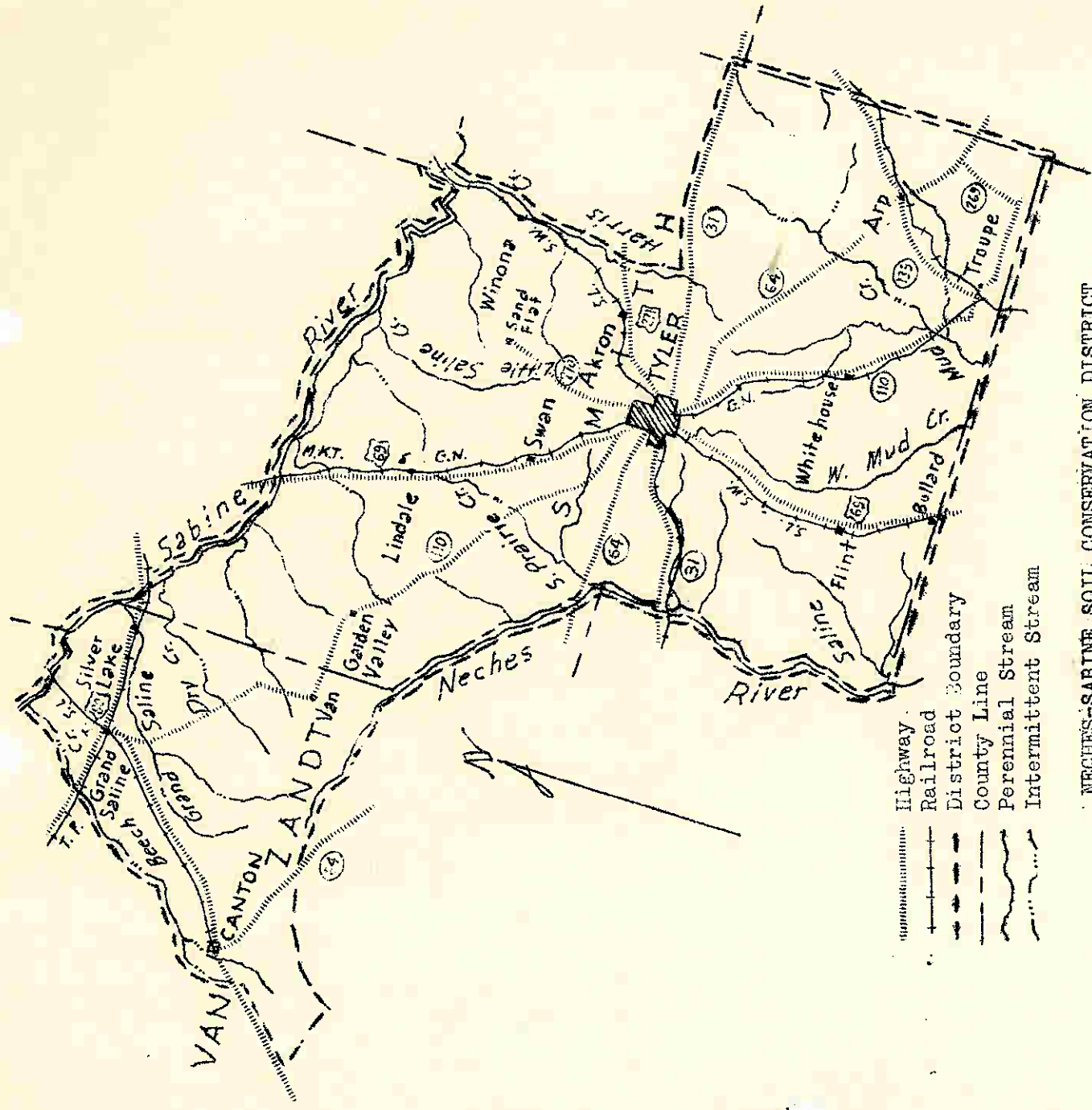
ACREAGE

This District includes 1,156,480 acres, more or less.

LEGAL DESCRIPTION

Beginning at the northeast corner of Duval County and the northwest corner of Jim Wells County; thence east along the Live Oak-Jim Wells County line to the Nueces River; thence south and east following the meanderings of the Nueces River to a point where a paved road running north from Robstown intersects the Nueces County line on the Nueces River, approximately 2 miles west of Calallen; thence south along said paved road to the north city limits of Robstown; thence east along the city limits of Robstown to the northeast corner of the city limits of Robstown; thence south along the east city limits of Robstown to the Robstown-Petronilla road; thence south approximately 6 1/2 miles along the Robstown-Petronilla road to Service Gin; thence east approximately 4 miles along the Service gin-Laureles gin road to Laureles Gin; thence south from Laureles gin approximately 8 miles along the country road to Petronilla Creek; thence south and east approximately 1 mile along said Creek to the Nueces-Kleberg County line; thence west along the Nueces-Kleberg County line to the Jim Wells County line; thence west along the Jim Wells-Kleberg County line to the northwest corner of Kleberg County; thence south along

the Jim Wells-Kleberg County line to the south line of the S.A. & M.G. Railroad county survey; thence west along the south line of the S.A. & M.G. Railroad county survey to the southwest corner of said survey; thence in a southerly direction along the west line of the H. M. King Estate (King Ranch) to the northeast corner of the Robert Driscoll Ranch (La Anima Solo Ranch); thence west along the north line of the Driscoll Ranch to the Duval-Jim Wells County line; thence north along the Duval-Jim Wells County line to the northeast corner of Las Anacrus Grant; thence west along the north line of said Grant to the northeast corner of the San Andres Grant; thence west along the north line of the San Andres Grant to the Benavides-Concepcion road; thence north along said road to the Laredo Highway at Benavides; thence along the Benavides-Rosita road to the intersection of that road with the San Diego-Freer road at Rosita; thence in a northwesterly direction along said San Diego-Freer road to a point where the Freer-Seven Sisters road intersects the said San Diego-Freer road; thence north along the Freer-Seven Sisters road to Seven Sisters; thence north along the Seven Sisters-Tilden road to the north boundary of Duval County; thence east along the Duval-Melfullen County line and the Duval-Live Oak County line to the northeast corner of Duval County, which is the point of beginning.



NECHES-SABINE SOIL CONSERVATION DISTRICT

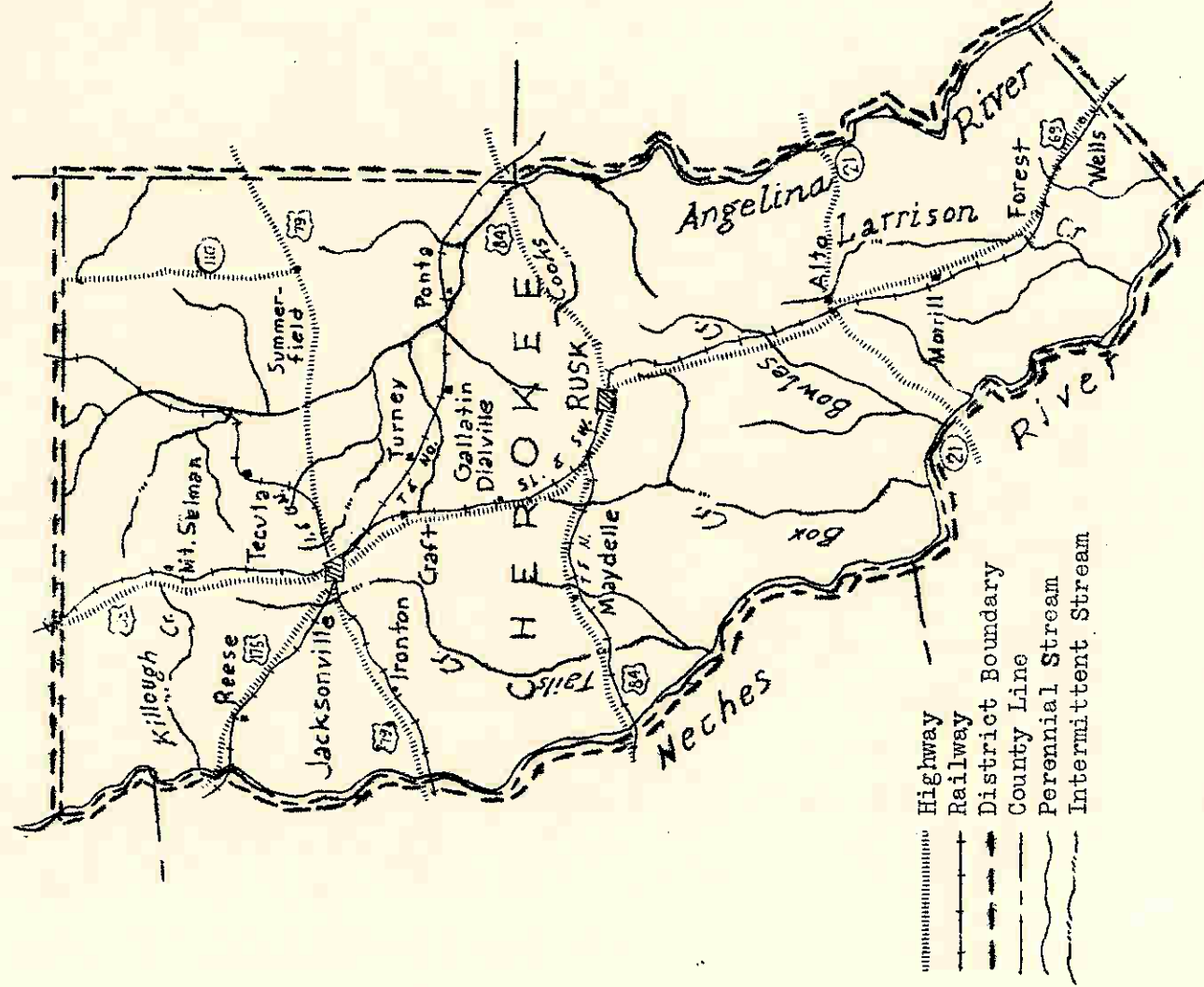
NO. 426

ACREAGE

This district includes 661,820 acres, more or less.

LEGAL DESCRIPTION

Beginning at the southeast corner of Smith County, running west approximately 28 miles along the south boundary of Smith County to the southwest corner of Smith County; Thence in a northwesterly direction along the devious meanderings of the Neches River approximately 36.3 miles to the juncture of the Neches River and the Colfax-Grand Saline road in Van Zandt County; thence north along the Colfax-Grand Saline road approximately 0.3 miles to the point of crossing with the old Van-Garden Valley Road; thence in a westerly direction along the old Van-Garden road approximately 6.0 miles to a point of juncture with highway No. 64; thence northwest approximately 0.5 miles to a point of juncture with the Mt. Pisgah road; thence in a southwesterly direction approximately 4.25 miles to a point of juncture with highway No. 19; thence in a southwesterly direction along the old Canton-Tundra road approximately 3 miles to Tundra; thence in a westerly direction along the Jackson-Tundra road approximately 3.75 miles to juncture with highway 198 which is in the town of Jackson. Thence in a north easterly direction along hwy. 198 approximately 4.8 miles to a point of juncture with Dry Creek; thence in a northeasterly direction approximately 3 miles along the devious meanderings of Dry Creek to the confluence of Dry Creek and Mill Creek; thence in a northerly direction approximately 17.5 miles along the meanderings of Mill Creek to the confluence of Mill Creek and the Sabine River; Thence in a southeasterly direction approximately 41.9 miles following the devious meanderings of the Sabine River to the confluence of the Sabine River and Harris Creek in Smith Co.; thence in a southerly direction following the meanderings of Harris Creek approximately 14.2 miles to a point of juncture with Highway 176; Thence in an easterly direction along Highway 176 approximately 11 miles to the juncture of Highway 176 and the East County line of Smith Co. Thence south along the East county line of Smith Co. approximately 16.7 miles to the point of beginning.



CHEROKEE COUNTY SOIL CONSERVATION DISTRICT
NO. 427

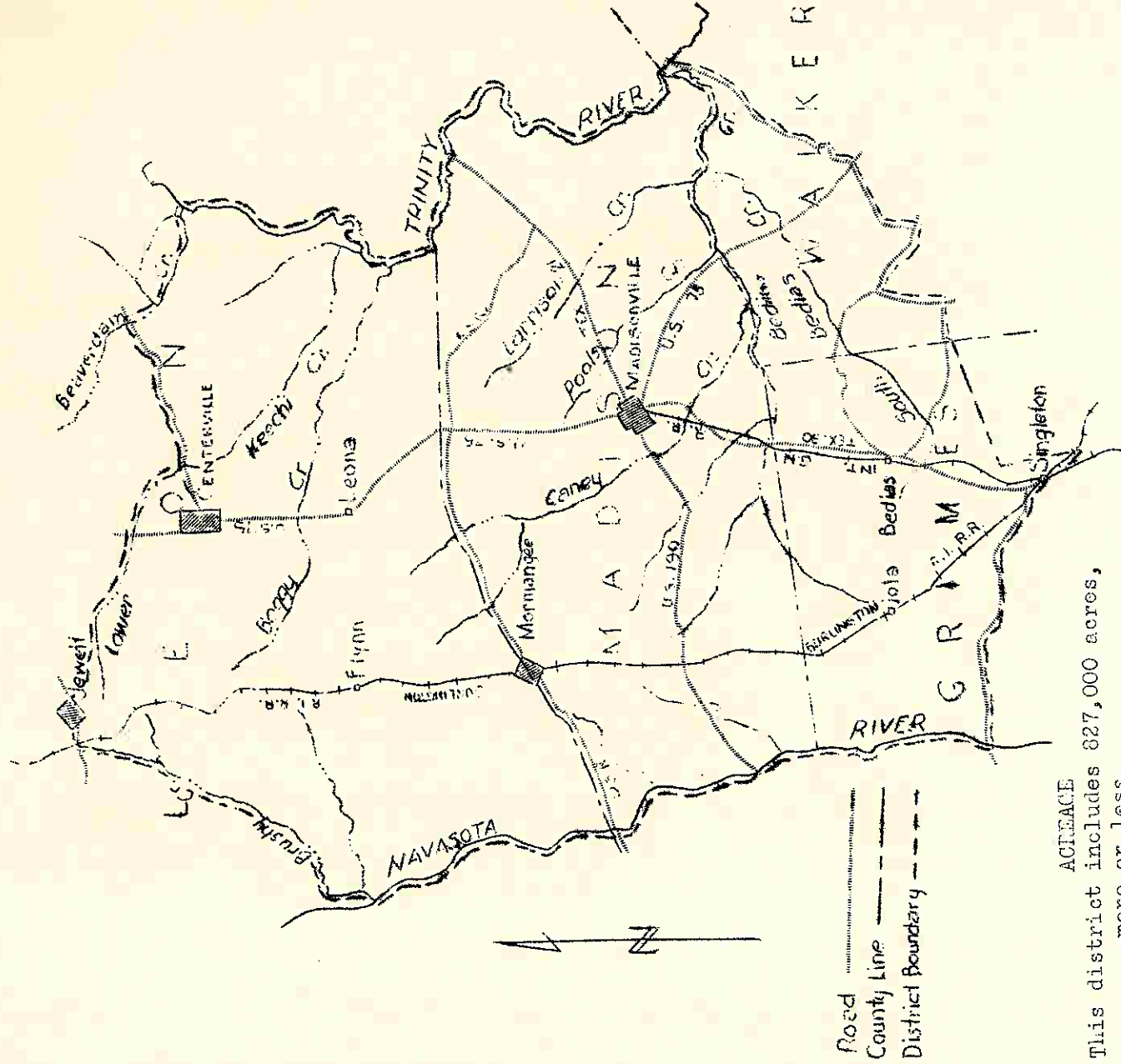
ACREAGE

This district includes 671,360 acres more or less.

LEGAL DESCRIPTION

This district includes all the lands lying within the boundaries of the County of Cherokee.

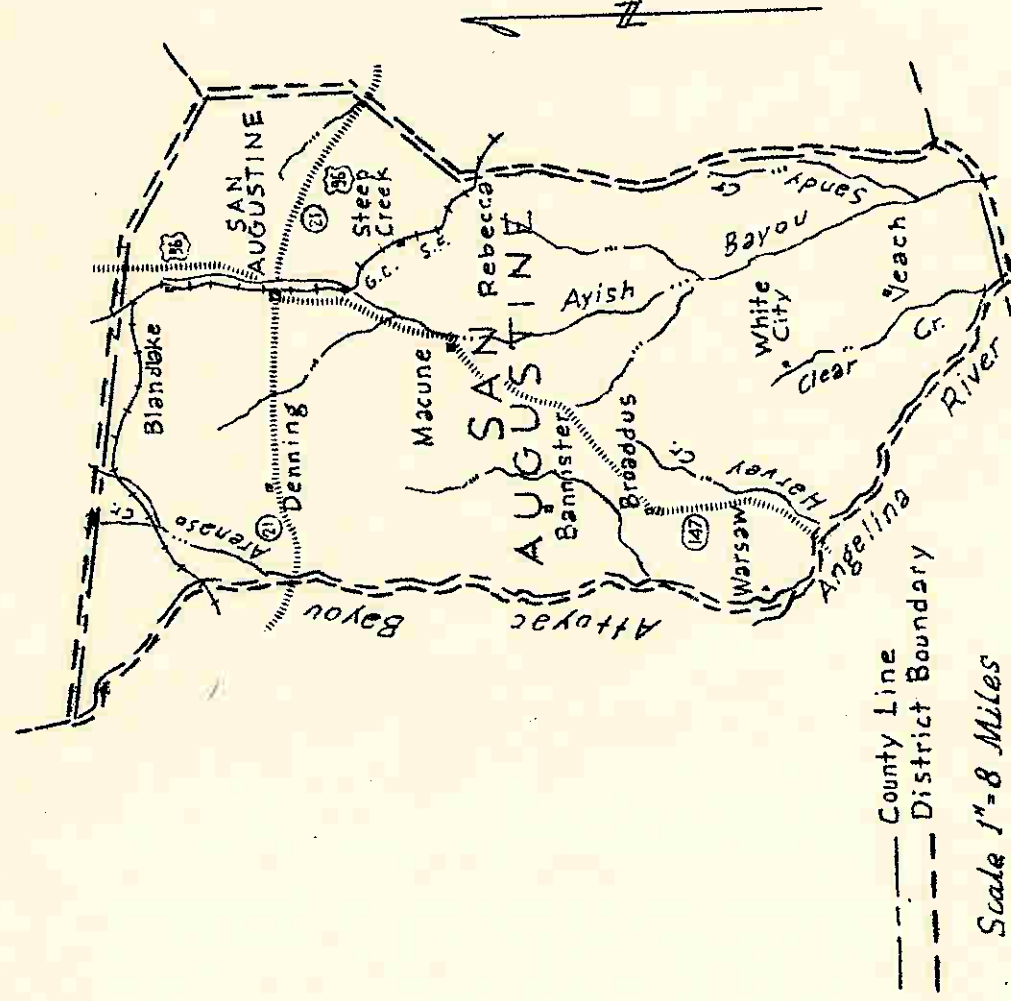
BEDIAS CREEK SOIL CONSERVATION DISTRICT
NO. 428



ACREAGE
This district includes 827,000 acres,
more or less.

LEGAL DESCRIPTION

Beginning at the point of confluence of Brushy Creek and the Navasota River in Leon County and running in a southerly direction approximately 24 miles along the Navasota River, following its devious meanderings to Chaney Crossing in Grimes County; thence easterly along the Bryan-Mesa-Singleton road to its intersection with the Durlington Rock Island Railroad, approximately 13.5 miles; thence southeasterly along the said railroad, a distance of approximately 4 miles to the intersection with the west boundary line of San Jacinto Soil Conservation District; thence N. 10° 15' W along west boundary line of San Jacinto Soil Conservation District a distance of approximately 3.5 miles to the northwest corner of said district; thence N 68° 45' E along the north line of said district to a point on the Grimes-Walker County line (this point being 9 miles in a southeasterly direction from the northwest corner of Walker County); thence N along the E line of Grimes County to the intersection of the Huntsville-Bedias road thence E along Huntsville-Bedias Road approximately 2.5 miles to point of juncture with CCC-Forestry Road; thence N along CCC-Forestry Road approximately 3.2 miles to Bedias Road; thence southeast along Bedias Road approximately 4.4 miles to juncture of CCC-Forestry Road; thence E and Northeasterly along CCC-Forestry Road approximately 12 miles to Calhoun Ferry Road; thence N along Calhoun Ferry Road approximately 4.8 miles to Trinity River; thence in northerly direction along Trinity River, following its devious meanderings, approximately 34 miles to confluence of Beaver Dam Creek; thence in a northwesterly direction along Beaver Dam Creek, following its devious meanderings, approximately 6 miles to point of crossing of Centerville-Hunt's Store Road; thence W along Centerville-Hunt's Store Road approximately 8.5 miles to point of crossing of Lower Keechi Creek; thence northwesterly along Lower Keechi Creek, following its devious meanderings, approximately 14.8 miles to point of crossing of old Jewett-Centerville Road; thence W along old Jewett-Centerville Road approximately 1.1 miles to point of crossing of U. S. Highway # 79, then S.W. about 2.4 miles to point of crossing of Brushy Creek; thence southwesterly along Brushy Creek, following its devious meanderings, approximately 17.5 miles, to point of beginning.



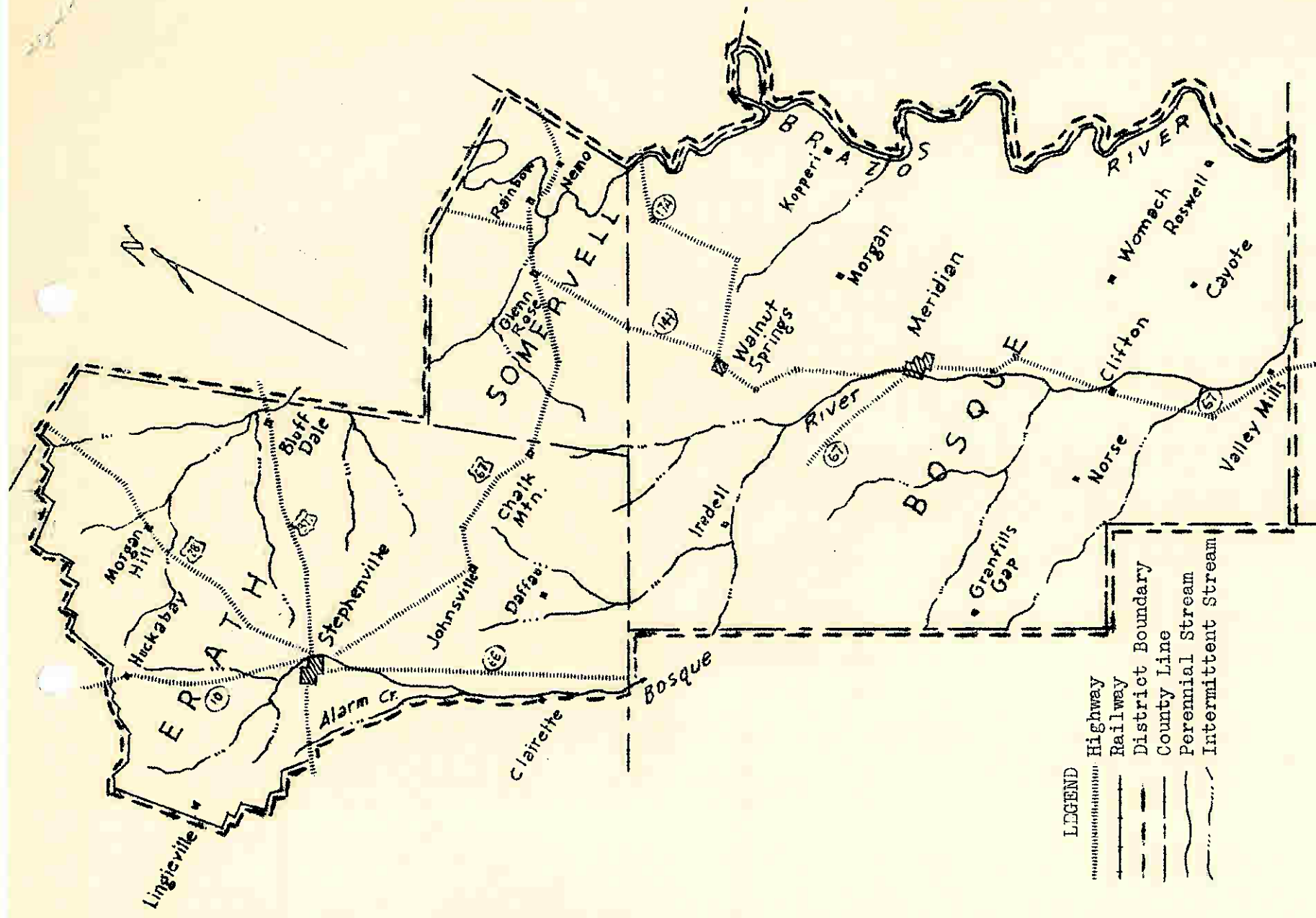
FILLEY WOODS SOIL CONSERVATION DISTRICT
NO. 429

ACREAGE

This District includes 398,080 acres, more or less.

LEGAL DESCRIPTION

This District includes all the lands lying within the boundaries of the County of San Augustine.



BOSQUE SOIL CONSERVATION DISTRICT
NO. 522

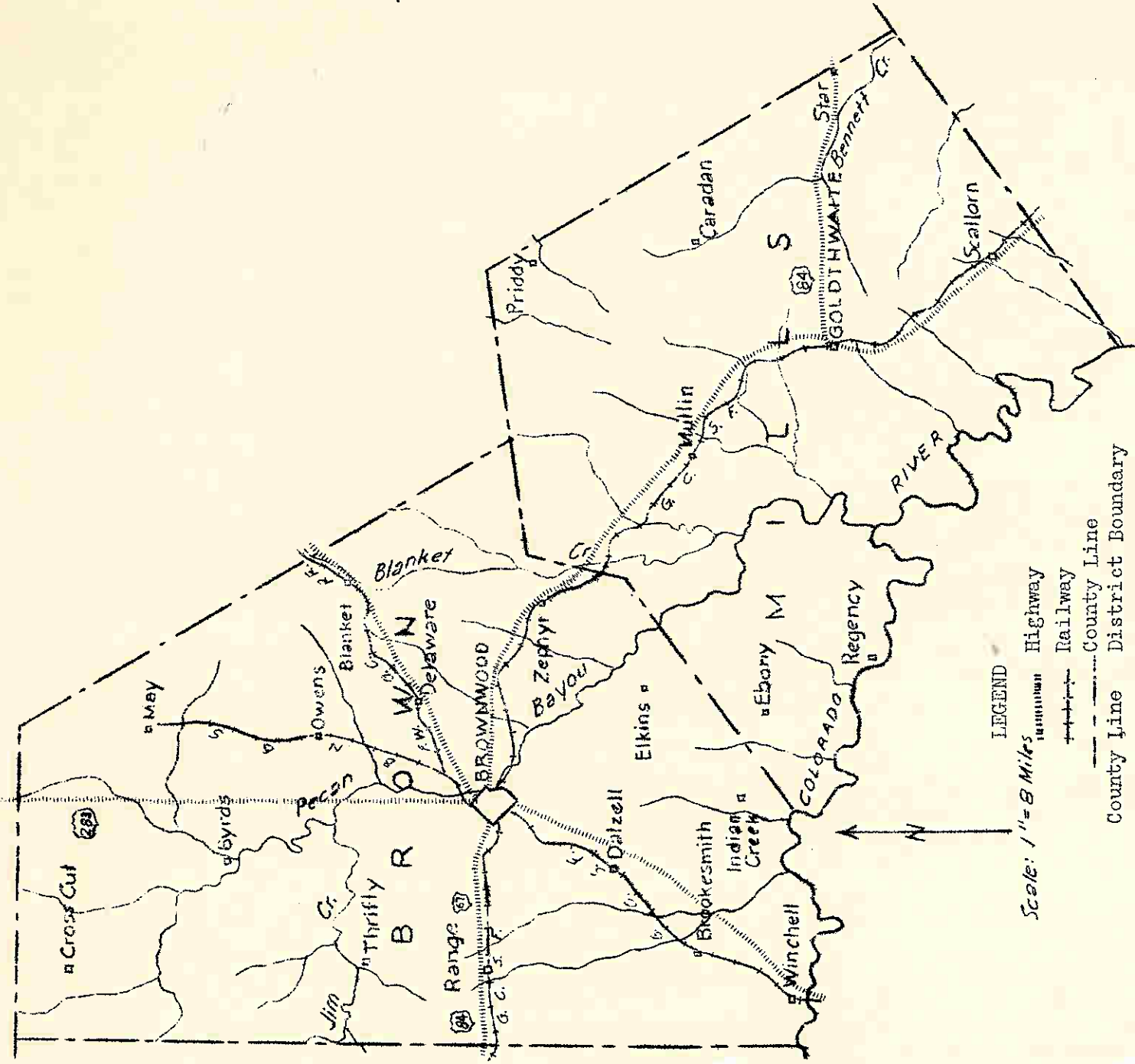
ACREAGE
This District includes 1,025,000 acres, more or less.

LEGAL DESCRIPTION

Beginning at the northeast corner of Somervell County, thence south along the Somervell-Johnson County line to its intersection with the Brazos River, thence in a southeasterly direction along the Brazos River to its intersection with the south boundary of Bosque County, thence along the south and west boundary of Bosque County to the intersection of the west boundary of Bosque County and the south boundary of Erath County, thence west along the south boundary of Erath County to its intersection with the North Bosque River, thence in a northwesterly direction along the meanderings of the North Bosque River to its intersection with Alarm Creek, thence in a northwesterly direction along the meanderings of Alarm Creek to its intersection with the old Dublin-Stephenville Highway, thence southwest approximately 1 mile along the old Dublin-Stephenville Highway to its intersection with a county road at this point, thence along said county road as follows: Northwest approximately .7 of a mile, southwest approximately .5 of a mile, northwest approximately .4 of a mile, southwest approximately 1 mile, northwest approximately .6 of a mile, northeast approximately .2 of a mile, northwest approximately

1.7 of a mile, southwest approximately .6 of a mile, northwest approximately .7 of a mile, southwest approximately 1 mile to its intersection with the Lingleville-Bunyan Road, thence north approximately 2.5 miles along the Lingleville-Bunyan Road to its intersection with the Lingleville-Desdemona Road, thence west approximately .2 of a mile along Lingleville-Desdemona Road to its intersection with a county road, thence north approximately 4.8 miles along said county road to the old Mt. Zion School, thence along county road as follows:

Northeast approximately 1.2 miles, southeast approximately 3.3 miles, northeast approximately 1.3 miles, north approximately .5 of a mile, northeast approximately .8 of a mile, northwest approximately .2 of a mile, northeast approximately .8 of a mile, northwest approximately .2 of a mile, northeast approximately .5 of a mile, northwest approximately .5 of a mile, northeast approximately 1.3 miles, crossing State Highway 108 approximately .75 of a mile north of the town of Huckabay, thence north approximately 2.3 miles, east approximately .4 of a mile, north approximately .4 of a mile, east approximately 1.3 miles, north approximately .2 of a mile, east approximately .7 of a mile, north approximately 3.5 miles, east approximately 1.7 miles, north approximately 1 mile, east approximately 1.8 miles, north approximately .9 of a mile, east approximately 1 mile, north approximately 1.4 miles, east approximately 2 miles, north approximately .5 of a mile, east approximately .2 of a mile to intersection of U. S. Highway 281, thence north along U. S. Highway 281 to its intersection with the north line of Erath County, thence east and southeast along the boundary of Erath County to its intersection with the north line of Somervell County, thence northeast and east along the north line of Somervell County to point of beginning in the northeast corner of Somervell County.



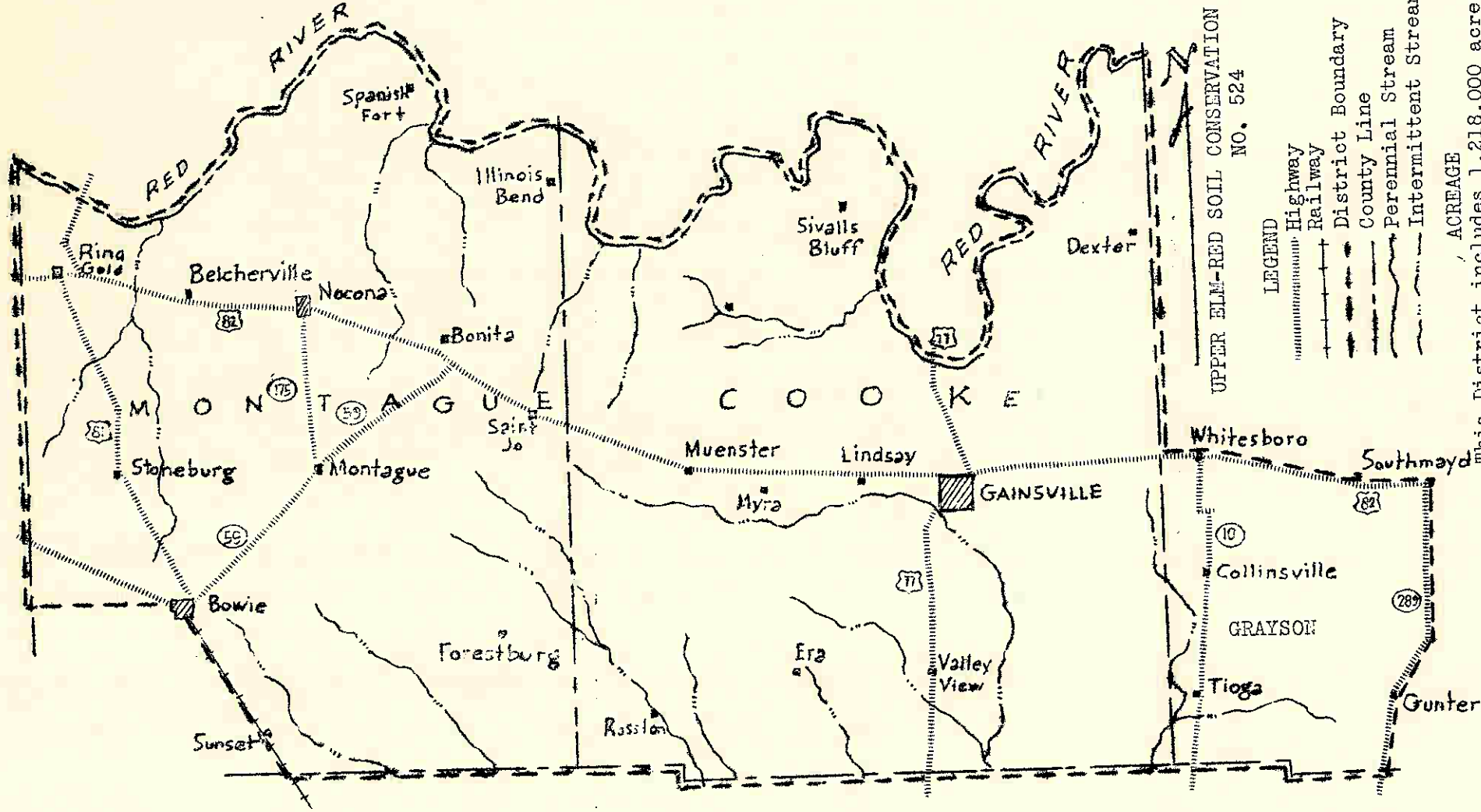
BROWN-MILLS SOIL CONSERVATION DISTRICT
NO. 525

LEGAL DESCRIPTION

This District includes all the lands lying within the boundaries of Brown and Mills Counties.

ACREAGE

This district includes 1,057,280 acres, more or less.



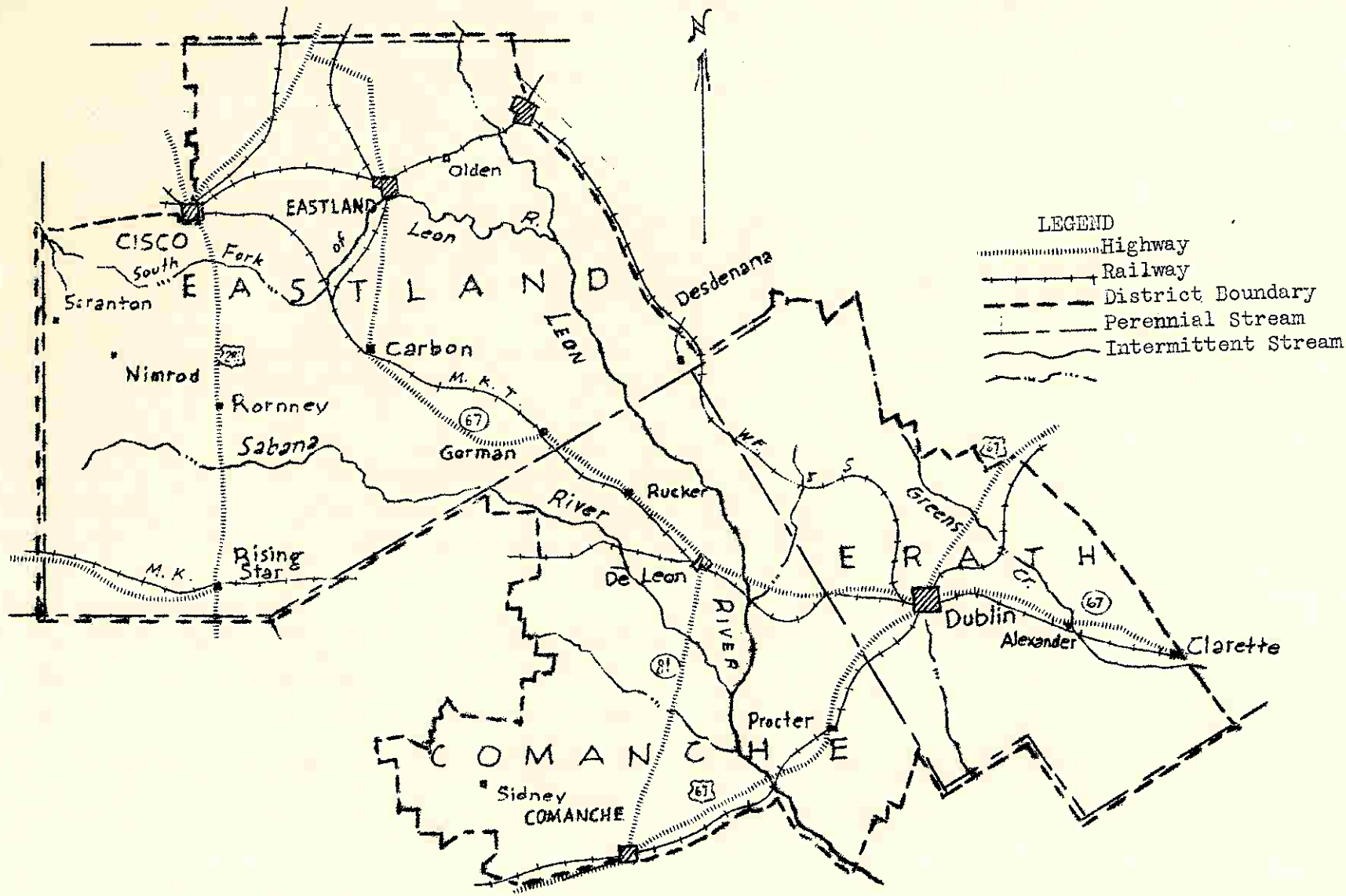
UPPER ELM-RED SOIL CONSERVATION DISTRICT
NO. 524

- LEGEND
- Highway
 - Railway
 - District Boundary
 - County Line
 - Perennial Stream
 - Intermittent Stream

ACREAGE
This District includes 1,218,000 acres, more or less.

LEGAL DESCRIPTION

Beginning at the point of intersection of the Grayson-Cooke County line and Red River, thence south along said county line to its intersection with U.S. Highway 289, thence East along U.S. Highway 82 to its intersection with State Highway 289, thence south along State Highway 289, known locally as Highway 14, to its intersection with the South line of Grayson County, thence west along the south line of Grayson, Cooke and Montague Counties to the intersection of the south line of Montague County and the Fort Worth and Denver City Railroad, thence in a northwesterly direction along the Fort Worth and Denver City Railroad to its intersection with U.S. Highway 370, approximately 1 mile north of the City of Bowie, thence in a northwesterly direction along U.S. Highway 370 approximately 1.3 miles to its intersection with a county road, thence west along said county road approximately 5.4 miles to its intersection with the Montague, Clay County line, thence north along said county line to its intersection with the Red River, thence east along the meanderings of the Red River to point of beginning on the Grayson-Cooke County line.



UPPER LEON SOIL CONSERVATION DISTRICT
NO. 525

ACREAGE

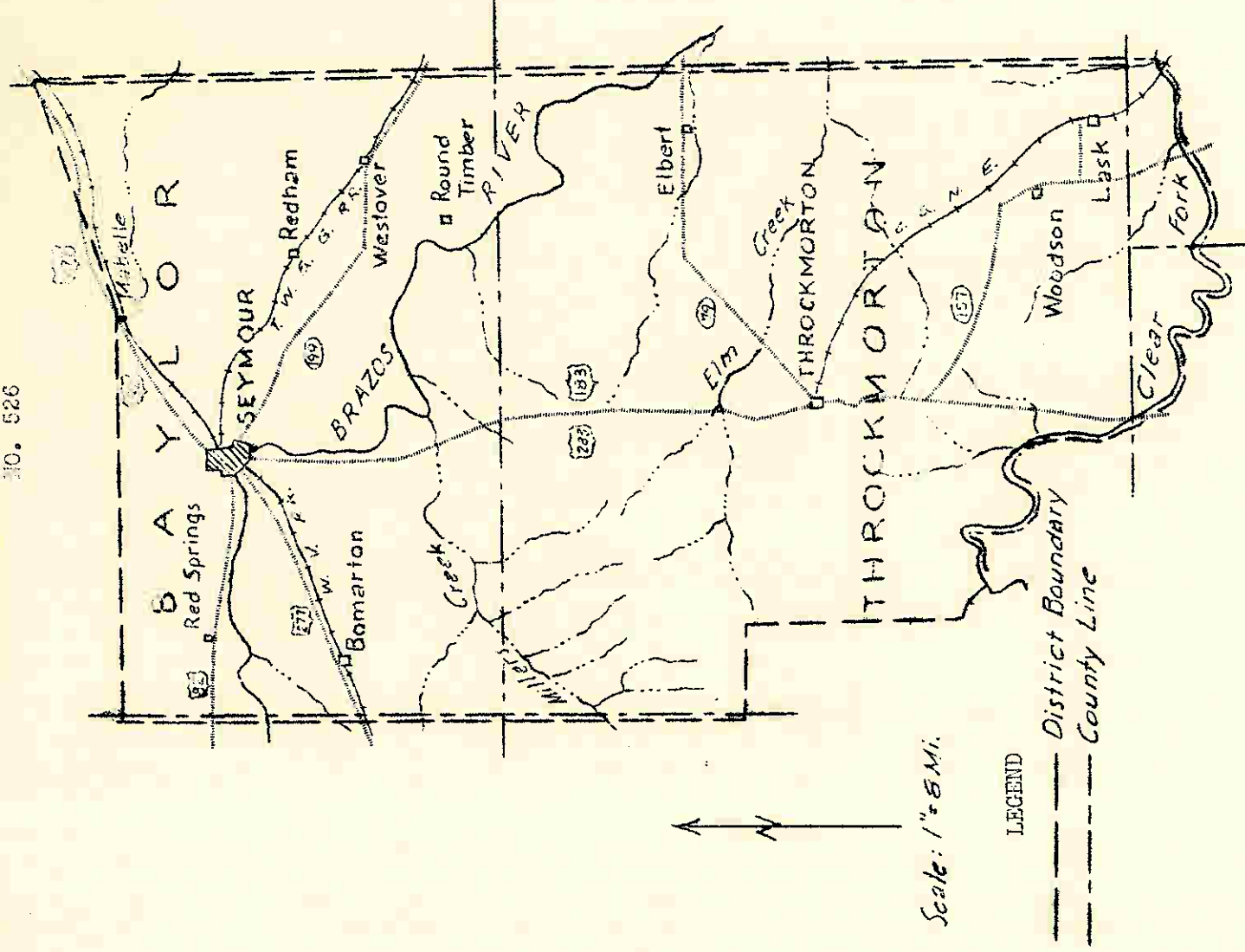
This District includes 912,000 acres, more or less.

LEGAL DESCRIPTION

Beginning at the point of intersection of the North Bosque River and the Erath-Hamilton County line, thence southwest along said county line to its intersection with the east line of Comanche County, thence northwest approximately 4.75 miles, southwest approximately 4 miles, northwest approximately 3.75 miles along the Comanche County line to its intersection with a county road which crosses the county line at this point, thence southwest approximately 7.5 miles along said county road to its intersection with the Leon River, thence in a northwesterly direction along the meanderings of the Leon River to its intersection with the G. C. and S. F. Railroad, thence in a southwesterly direction along said railway through the City of Comanche to its intersection with the old Comanche-Blanket Highway, approximately 8 miles west of Comanche, thence west along said road approximately .7 of a mile to its intersection with a county road which crosses the old highway at this point, thence along the county road follows:
North approximately 3.3 miles, west approximately 3 miles, north approximately

1 mile, west approximately .7 of a mile, north approximately 2.2 miles, west approximately .5 of a mile, north approximately 1 mile, east approximately 1.3 miles, southeast approximately 1.2 miles, north approximately .7 of a mile, east approximately .2 of a mile, north approximately .3 of a mile, east approximately .4 of a mile, north approximately .3 of a mile, east approximately .5 of a mile, north approximately .7 of a mile to the Cross Roads Store, thence east approximately 2.8 miles, north approximately 2.6 miles, east approximately 1 mile, north approximately .8 of a mile, northwest approximately 1.2 miles, north approximately .7 of a mile, west approximately .5 of a mile, north approximately 1.8 miles, northeast approximately 1.2 miles, west approximately 2.3 miles to the Indian Mountain School, thence north approximately 1.5 miles to its intersection with the Eastland-Comanche County line. Thence southwest, west and north along the Eastland County line to its intersection with a branch of Battle Creek which crosses the county line approximately .6 of a mile south of U. S. Highway 80, thence southeast along said creek to its intersection with a county road known as Base Line Road, thence east along the Base Line Road to its intersection with the city limits of the City of Cisco, thence south, east, north, and west in a counter-clockwise direction along the city limits of the City of Cisco to its intersection with U. S. Highway 187. Thence northeast approximately .2 of a mile along U. S. Highway 187 to its intersection with a county road known as the Canyon Road. Thence north along the Canyon Road approximately 9.5 miles to its intersection with the Eastland-Stephens County line. Thence east along the Eastland-Stephens County line to its intersection with the Wichita Falls and Southern Railroad approximately 2 miles north of the City of Ranger; thence in a southeasterly direction along the Wichita Falls and Southern Railroad to its intersection with the Eastland-Erath County line, thence northeast along the Eastland-Erath County line to its intersection with the east line of Eastland County, thence north approximately 1.1 miles along the east line of Eastland County to its intersection with a county road which crosses the county line at this point, thence along said county road as follows: East approximately 1 mile, south approximately .5 of a mile, east approximately 1 mile, southeast approximately .5 of a mile, northeast approximately 1.8 miles to the old Mt. Zion School, thence southeast approximately 4.8 miles to the Lingleville-Desdemona Road, thence east approximately .2 of a mile along the Lingleville-Desdemona Road to its junction with the Lingleville-Bunyan Road, thence south approximately 2.5 miles on the Lingleville-Bunyan Road, thence northeast approximately 1 mile, southeast approximately .7 of a mile, northeast approximately .6 of a mile, southeast approximately 1.7 miles, southwest approximately .2 of a mile, southeast approximately .6 of a mile to intersection of Bunyan-Stephenville Road, thence northeast approximately 1 mile, southeast approximately .4 of a mile, northeast approximately .5 of a mile, southeast approximately .7 of a mile to its junction with the old Dublin-Stephenville Highway, thence northeast approximately 1 mile along the old Dublin-Stephenville Highway to its intersection with Alarm Creek, thence in a southeasterly direction along the meanderings of Alarm Creek to its junction with the North Bosque River, thence in a southeasterly direction along the meanderings of the North Bosque River to the Erath-Hamilton County line, which is the point of beginning.

MILLER-BRAZOS SOIL CONSERVATION DISTRICT
NO. 526

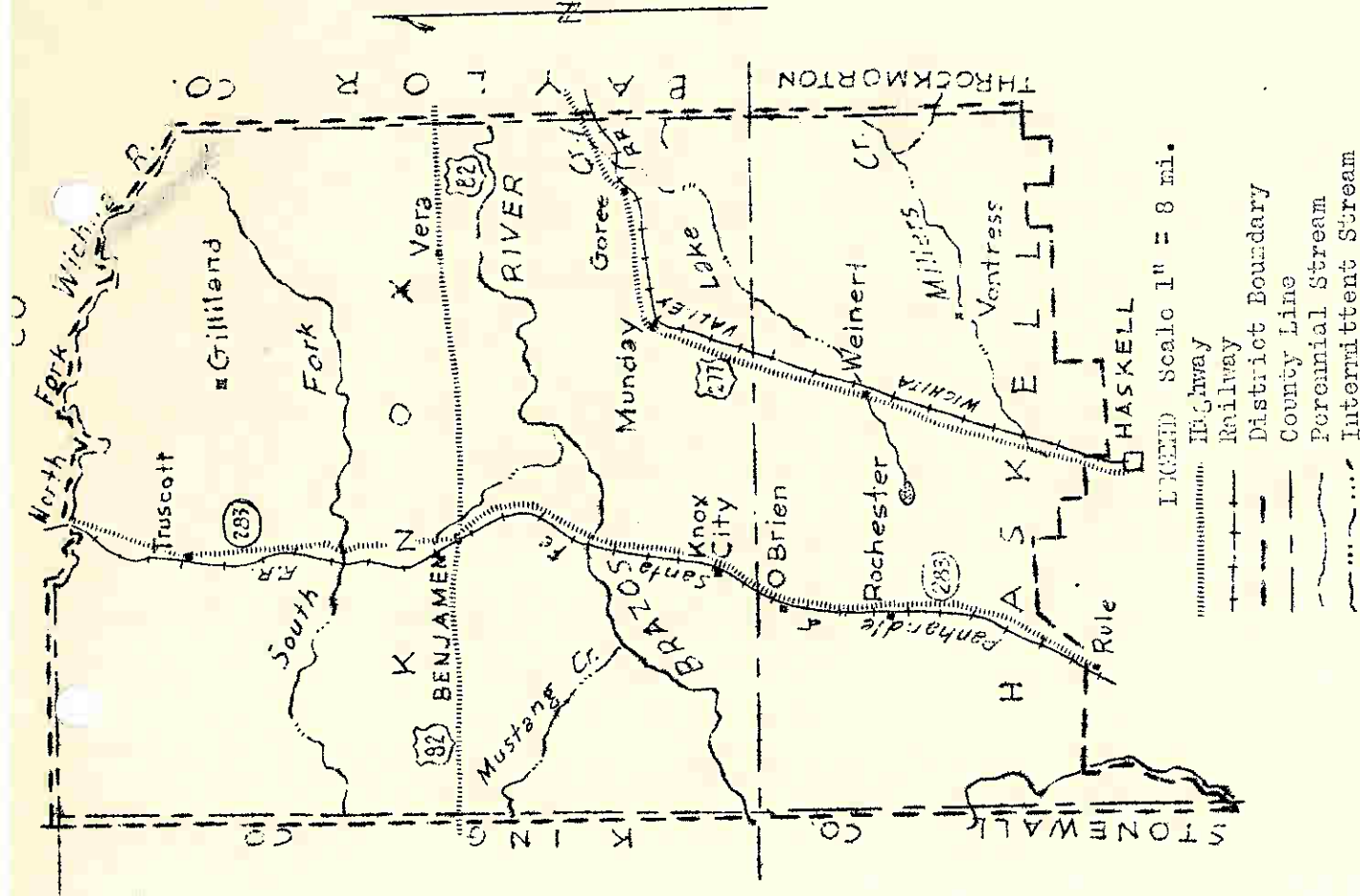


ACREAGE

This District includes 692,000 acres more or less.

LEGAL DESCRIPTION

Beginning at a point where the west county line of Baylor County intersects the north line of Section 6 in Block 4 of the B.E.B.&C. RR Co. Survey; thence in a southeasterly direction along the north line of Sections 6, 207, 190, 171, 154, 135, 118, 99, 82, and 63 to a point where the north line of Section 63 intersects the west line of Section 2 of Misc. Survey; thence south along the west line of Sec. 2 to the northwest corner of Section 5; thence east along the north line of sections 5, 6, 7, and 14 to the northeast corner of Sec. 14; thence north along the west side of Sec. 140 to the southwest corner of Sec. 4 T. and H. O. RR Co. Survey; thence east along the south boundary of Sections 4, 1, 18 and 19 to the northeast corner of Sec. 169; thence south along the east line of Sec. 169 to the southwest corner of Sec. 19; thence east along the south line of Sections 19, 20 and 64 to a point where the south line of Section 84 intersects U.S. Highway No. 82; thence along U.S. Highway No. 82 in a northeasterly direction to a point where said highway intersects the east county line of Baylor County; thence south along said county line to the southeast corner of said county; continue south along the east line of Throckmorton County to the intersection of the east line of said county and King's Creek; thence in a southeasterly direction along the meandering of King's Creek to the confluence of King's Creek and the Clear Fork of the Brazos River; thence in a northwesterly direction along the devious meanderings of the said River to the confluence of said river and Paint Creek; thence in a northwesterly direction along the meanderings of and on the north bank of Paint Creek to a point on the west line of Sec. 8 of Misc. Survey; thence north to the northwest corner of Sec. 63 of Buffalo Bayou Brazos and Colorado River R.R. Co. Survey; thence west along the north line of Sections 50, 38 and 25 to a point where the north line of Section 25 intersects the west line of Throckmorton County; thence north along the west line of said county to the southwest corner of Baylor County; continue north along the west line of Baylor County to the point of beginning.



WICHITA-BRAZOS SOIL CONSERVATION DISTRICT

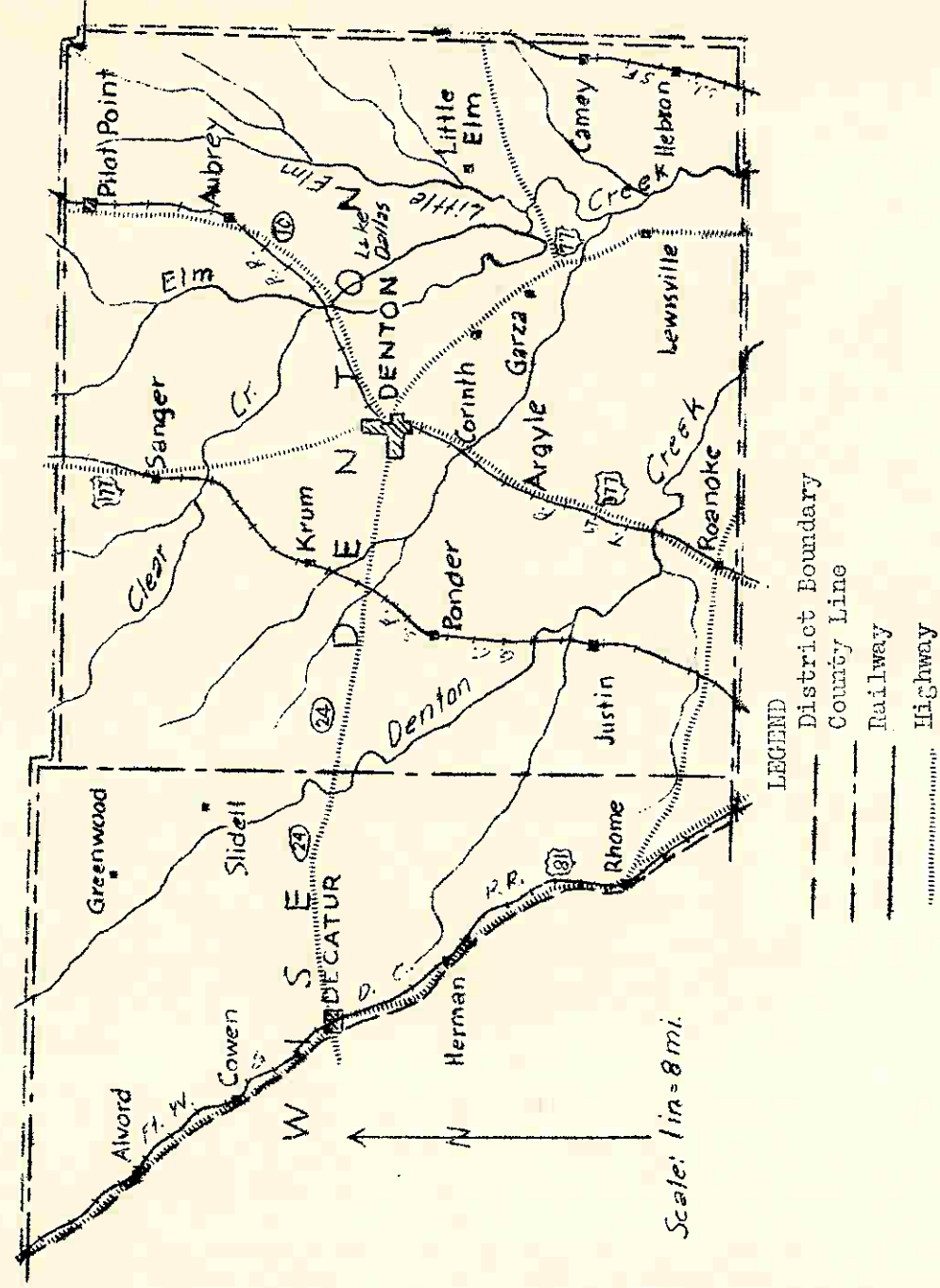
NO. 527
ACREAGE

This District includes 824,400 acres, more or less.

LEGAL DESCRIPTION

Beginning at the northwest corner of Knox County; thence in a southeasterly direction along the north boundary of Knox County (which is the north Wichita River) to the northeast corner of Knox County; thence south along the east boundary of Knox County to the southeast corner of Knox County; thence continue south along the east boundary of Haskell County to a point where the said county line intersects the north line of Section 23; thence west along the north line of Sections 23 and 14 of the B.E.B. & C. RR Co. Survey; thence continue west to the southwest corner of block 54 of the W.B. Gaines Survey; thence south to the southeast corner of block 121 of the W. Dunn Survey; thence west to the southwest corner of block 121 of the H. Fisher Survey; thence west to the northwest corner of said block of said survey; thence south to the southwest corner of said block of said survey; thence south to the northeast corner of Section 63 of the W. Wadsworth Survey; thence west to the northwest corner of Section 64 of the T. McLeary Survey; thence south to the northeast corner of block 60 of the Hiram Tidwell Survey; thence west to the northeast corner of block 118 of the James Scott Survey; thence south to the southeast corner of said survey; thence west to the southwest corner of said survey; thence north to the northwest corner of said survey; thence west along the north line of block 1 of the H. & T. C. RR Co. Survey to the southwest corner of the Andrew Haril Survey; thence north to the southeast corner of the P.H. Anderson Survey; thence west to the southwest corner of the F.M. Anderson Survey; thence north on the west line of said survey to the northeast corner of block 72 of Coryell County School land survey; thence west to the southwest corner of block 70 of Coryell County School land Survey; thence west on the north line of the Mary Jones Survey to a point on the east bank of the Double Mountain Fork of the Brazos River where said line crosses said river; thence in a somewhat southern direction along the meanderings of and on the east bank of said river to the intersection of the east bank of said river and the west line of Haskell County; thence north along

the west line of Haskell County to the southwest corner of Knox County; thence continue north along the west line of Knox County to the northwest corner of said county, which is the point of beginning.



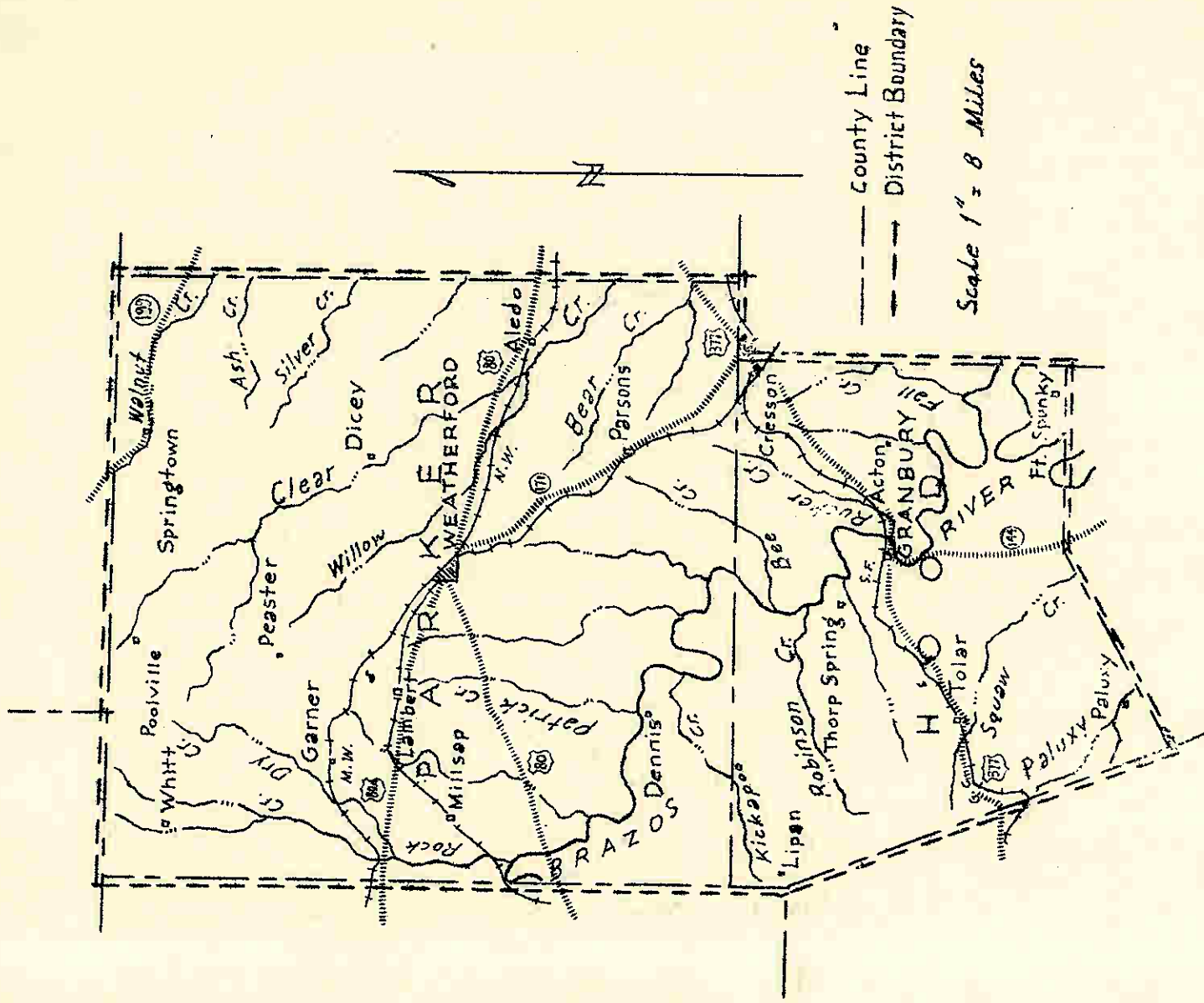
DENTON-WISE SOIL CONSERVATION DISTRICT
NO. 528

ACREAGE

This District includes 747,280 acres, more or less.

LEGAL DESCRIPTION

Beginning at the intersection of the south county line of Wise County and the F.W.D.C. RR; thence in a northwesterly direction along the said railroad to the intersection of the north line of Wise County and the F.W.D.C. RR; thence east along the north line of Wise County to the northwest corner of Denton County; thence continue east along the north line of said county to the northeast corner of said county; thence south to the southeast corner of said county; thence west to the southwest corner of said county; thence continue west along the south line of Wise County to the point of beginning.



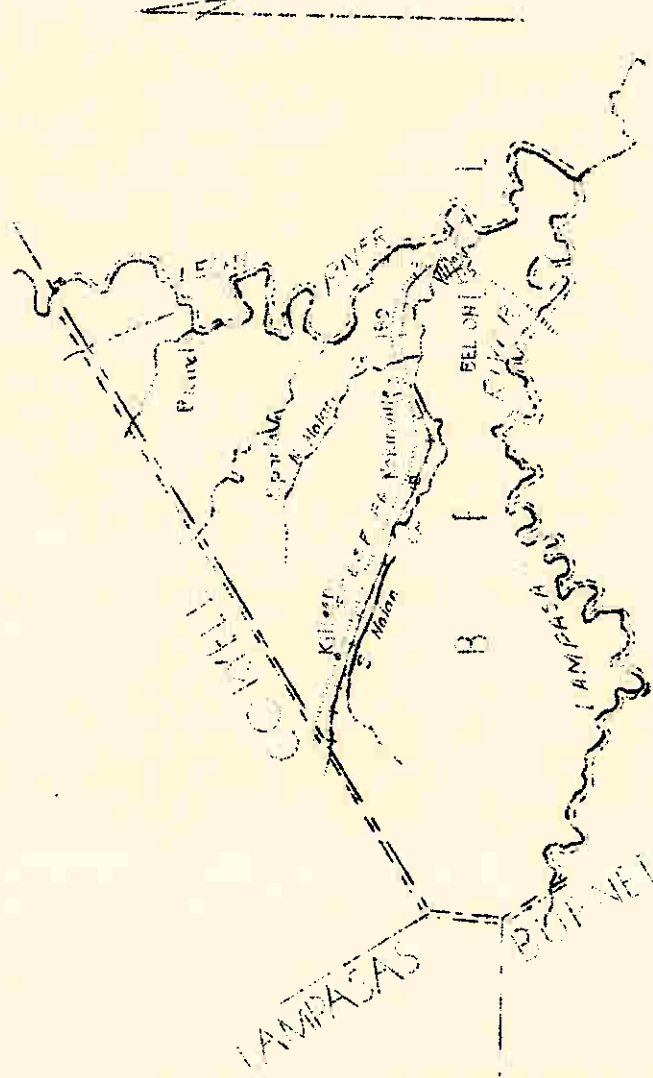
HOOD-PARKER SOIL CONSERVATION DISTRICT
NO. 529

ACREAGE

This District includes 819,200 acres, more or less.

LEGAL DESCRIPTION

This District includes all lands lying within the boundaries of the Counties of Hood and Parker.



LEGAL DESCRIPTION

of that part of West Bell County that will vote on December 14, 1940 on the proposition of inclusion in the Central Texas Soil Conservation District, No. 509.

BEGINNING at the point on the Lampasas River where said river crosses the Burnet-Bell County line; thence in an easterly direction along the meanderings of the Lampasas River for a distance of about 40 miles to the confluence of said River with Leon River; Thence about 36.7 miles in a northern direction along the meanderings of said Leon River to a point on the southern boundary line of Coryell County, where the said river intersects said line, thence in a southwesterly direction along the Coryell-Bell County line to the Lampasas County line; thence south along the Lampasas-Bell County line and southwest along the Burnet-Bell County line to a point where the Lampasas River crosses said line, which is the point of beginning.