

The State Soil Conservation Board met at 10 a.m. March 18th. The election returns from the following districts, Nos. 101, 102, 103, 104, 201, 203, 204, 205, 301, 302, 304, 305, 306, 401, 407, 408, 409, 412, 419, 506, 510 and 517, were tabulated, with the following results:

RETURNS - MARCH 9th

<u>District</u>	<u>Name</u>	<u>Votes For</u>	<u>Votes Against</u>	<u>Total</u>	<u>Majority Required</u>
101	Duck Creek	599	53	652	435
102	Bailey-Lamb-Hockley	328	444	772	
103	Dawson-Lynn	344	259	603	402
104	Floyd County	181	89	270	180
201	Concho	403	69	472	315
203	Martin-Howard	172	57	229	153
204	Concho-Colorado	354	740	1094	
205	El Paso-Hudspeth	281	9	290	194
301	Wilson County	554	238	792	528
302	Karnes County	967	131	1098	732
304	Hays-Caldwell-Travis	722	42	764	510
305	Lavaca-Navidad	735	825	1560	
306	Comal-Hays-Guadalupe	527	254	781	521
401	Nacozdoches	1217	200	1417	945
407	Kaufman-Van Zandt	1145	164	1309	873
408	Bowie County	1162	53	1215	810
409	Bedias Creek	476	349	825	550
412	Harrison County	558	37	595	397
419	Sulphur-Cypress	1317	145	1462	975
506	Hamilton-Coryell	1035	195	1230	820
510	Denton-Elm Fork	985	530	1515	1010
517	Central Colorado	554	153	707	472

RETURNS - MARCH 9th

<u>District</u>	<u>Name</u>	<u>Votes For</u>	<u>Votes Against</u>	<u>Total</u>	<u>Majority Required</u>
101	Duck Creek	599	53	652	435
102	Bailey-Lamb-Hockley	328	444	772	
103	Dawson-Lynn	344	259	603	402
104	Floyd County	181	89	270	180
201	Concho	403	69	472	315
203	Martin-Howard	172	57	229	153
204	Concho-Colorado	354	740	1094	
205	El Paso-Hudspeth	281	9	290	194
301	Wilson County	554	238	792	528
302	Karnes County	967	131	1098	732
304	Hays-Caldwell-Travis	722	42	764	510
305	Lavaca-Navidad	735	825	1560	
306	Comal-Hays-Guadalupe	527	254	781	521
401	Nacogdoches	1217	200	1417	945
407	Kaufman-Van Zandt	1145	164	1309	873
408	Bowie County	1162	53	1215	810
409	Bedias Creek	476	349	825	550
412	Harrison County	558	37	595	397
419	Sulphur-Cypress	1317	145	1462	975
506	Hamilton-Coryell	1035	195	1230	820
510	Denton-Elm Fork	985	530	1515	1010
517	Central Colorado	554	153	707	472

RETURNS OF ELECTION HELD MARCH 9, 1940, IN DUCK CREEK SOIL CONSERVATION
DISTRICT NO. 101

VOTING BOX NO.	COUNTY	FOR	AGAINST	TOTAL
1	Dickens	71	3	74
2	Dickens	94	1	95
3	Dickens	30	0	30
4	Dickens	38	0	38
5	Dickens	204	29	233
6	Kent	62	7	69
7	Kent	73	4	77
8	Kent	4	0	4
9	Kent	0	0	0
10	Kent	18	5	23
11	Stonewall	<u>5</u>	<u>4</u>	<u>9</u>
	TOTAL	599	53	652

RETURNS OF ELECTION HELD MARCH 9, 1940, IN BAILEY-LAMB-HOCKLEY SOIL CONSER-
 VATION DISTRICT NO. 102

VOTING BOX NO.	COUNTY	FOR	AGAINST	TOTAL
1	Bailey	3	3	6
2	Bailey	8	4	12
3	Bailey	13	5	18
4	Bailey	9	0	9
5	Bailey	6	0	6
6	Bailey	21	0	21
7	Bailey	21	4	25
8	Lamb	13	34	47
9	Lamb	13	14	27
10	Lamb	13	84	97
11	Lamb	10	36	46
12	Lamb	68	81	149
13	Lamb	22	51	73
14	Lamb	7	24	31
15	Hockley	23	3	26
16	Hockley	8	8	16
17	Hockley	14	21	35
18	Hockley	19	29	48
19	Hockley	<u>37</u>	<u>43</u>	<u>80</u>
	TOTAL	328	444	772

RETURNS OF ELECTION HELD MARCH 9, 1940 IN DAWSON-LYNN SOIL CONSERVATION
DISTRICT No. 103

VOTING BOX NO	COUNTY	FOR	AGAINST	TOTAL
1	Dawson	10	23	33
2	"	17	21	38
3	"	0	0	0
4	"	63	120	183
5	Lynn	14	5	19
6	"	0	0	0
7	"	18	52	70
8	"	97	3	100
9	"	21	1	22
10	"	6	14	20
11	"	12	6	18
12	"	29	11	40
13	"	19	0	19
14	"	15	0	15
15	"	23	3	26
		<hr/>	<hr/>	<hr/>
	TOTAL	344	259	603

RETURNS OF ELECTION HELD MARCH 9, 1940, IN FLOYD COUNTY SOIL CONSERVATION
DISTRICT NO. 104

VOTING BOX NO.	COUNTY	FOR	AGAINST	TOTAL
1	Floyd	94	47	141
2	Floyd	55	32	87
3	Floyd	18	9	27
4	Floyd	<u>14</u>	<u>1</u>	<u>15</u>
	TOTAL	181	89	270

RETURNS OF ELECTION HELD MARCH 9, 1940, IN CONCHO SOIL CONSERVATION
DISTRICT NO. 201

VOTING BOX NO.	COUNTY	FOR	AGAINST	TOTAL
1	Tom Green	42	6	48
2	Tom Green	38	13	51
3	Concho	57	11	68
4	Concho	28	4	32
5	Concho	127	1	128
6	Concho	27	4	31
7	McCulloch	20	4	24
8	McCulloch	35	4	39
9	McCulloch	<u>29</u>	<u>22</u>	<u>51</u>
	TOTAL	403	69	472

RETURNS OF ELECTION HELD MARCH 9, 1940 IN MARTIN-HOWARD SOIL CONSERVATION
DISTRICT NO. 203

VOTING BOX NO.	COUNTY	FOR	AGAINST	TOTAL
1	Howard	78	18	96
2	Howard	38	2	40
3	Martin	40	3	43
4	Martin	11	3	14
5	Martin	<u>5</u>	<u>31</u>	<u>36</u>
	TOTAL	172	57	229

RETURNS OF ELECTION HELD MARCH 9, 1940, IN CONCHO-COLORADO SOIL CONSERVATION
DISTRICT NO. 204

VOTING BOX NO.	COUNTY	FOR	AGAINST	TOTAL
1	Runnels	57	401	458
2	Runnels	42	116	158
3	Runnels	32	74	106
4	Runnels	10	8	18
5	Taylor	14	5	19
6	Taylor	17	9	26
7	Nolan	33	1	34
8	Nolan	5	2	7
9	Tom Green	20	6	26
10	Tom Green	16	11	27
11	Concho	3	15	18
12	Concho	12	13	25
13	Coke	7	20	27
14	Coke	17	1	18
15	Coke	38	8	46
16	Coke	22	50	72
17	Coke	9	0	9
	TOTAL	354	740	1094

RETURNS OF ELECTION HELD MARCH 9, 1940, IN EL PASO-HUDSPETH SOIL CONSER-
 VATION DISTRICT NO. 205

VOTING BOX NO.	COUNTY	FOR	AGAINST	TOTAL
1	El Paso	22	1	23
2	El Paso	30	0	30
3	El Paso	16	0	16
4	El Paso	3	0	3
5	El Paso	13	0	13
6	El Paso	36	3	39
7	El Paso	25	0	25
8	El Paso	72	1	73
9	El Paso	35	1	36
10	Hudspeth	<u>29</u>	<u>3</u>	<u>32</u>
	TOTAL	281	9	290

RETURNS OF ELECTION HELD MARCH 9, 1940, IN WILSON COUNTY SOIL CONSERVATION
DISTRICT NO. 301

VOTING BOX NO.	COUNTY	FOR	AGAINST	TOTAL
1	Wilson	25	34	59
2	"	231	29	260
3	"	28	4	32
4	"	54	54	108
5	"	9	84	93
6	"	104	27	131
7	"	27	3	30
8	"	32	3	35
9	"	<u>44</u>	<u>0</u>	<u>44</u>
	TOTAL	554	238	792

RETURNS OF ELECTION HELD MARCH 9, 1940, IN KARNES COUNTY SOIL CONSERVATION
DISTRICT NO. 302

VOTING BOX NO.	COUNTY	FOR	AGAINST	TOTAL
1	Karnes	85	16	101
2	Karnes	178	12	190
3	Karnes	116	0	116
4	Karnes	39	7	46
5	Karnes	10	5	15
6	Karnes	24	0	24
7	Karnes	15	11	26
8	Karnes	54	1	55
9	Karnes	14	0	14
10	Karnes	8	1	9
11	Karnes	15	1	16
12	Karnes	12	5	17
13	Karnes	9	3	12
14	Karnes	13	6	19
15	Karnes	53	1	54
16	Karnes	17	5	22
17	Karnes	9	3	12
18	Bee	49	21	70
19	Bee	9	1	10
20	Bee	16	8	24
21	Bee	11	3	14
22	Bee and Live Oak	29	3	32
23	Bee	14	1	15
24	Bee	27	2	29
25	Goliad	78	2	80
26	Goliad	8	0	8
27	Goliad	24	0	24
28	Goliad	18	6	24
29	Goliad	12	1	13
30	Goliad	1	6	7
31	Goliad	<u>0</u>	<u>0</u>	<u>0</u>
	TOTAL	967	131	1098

RETURNS OF ELECTION HELD MARCH 9, 1940 IN HAYS-CALDWELL-TRAVIS SOIL
 CONSERVATION DISTRICT NO. 304

VOTING BOX NO.	COUNTY	FOR	AGAINST	TOTAL
1	Caldwell	144	12	156
2	Caldwell	23	3	26
3	Caldwell	26	1	27
4	Caldwell	21	0	21
5	Caldwell	14	0	14
6	Caldwell	32	0	32
7	Caldwell	98	4	102
8	Caldwell	81	1	82
9	Caldwell	56	1	57
10	Caldwell	45	0	45
11	Hays	21	6	27
12	Hays	35	1	36
13	Hays	17	0	17
14	Hays	8	1	9
15	Hays	7	0	7
16	Hays	17	0	17
17	Hays	28	1	29
18	Travis	0	0	0
19	Travis	11	0	11
20	Travis	4	3	7
21	Travis	13	0	13
22	Travis	3	0	3
23	Travis	7	0	7
24	Travis	11	8	19
	TOTAL	<u>722</u>	<u>42</u>	<u>764</u>

RETURNS OF ELECTION HELD MARCH 9, 1940 IN LAVACA-NAVIDAD SOIL CONSERVATION
DISTRICT NO. 305

VOTING BOX NO.	COUNTY	FOR	AGAINST	TOTAL
1	Lavaca	58	139	197
2	Lavaca	73	155	228
3	Lavaca	232	154	386
4	Lavaca	16	17	33
5	Lavaca	18	9	27
6	Lavaca	12	14	26
7	Lavaca	94	175	269
8	Lavaca	24	30	54
9	Lavaca	39	52	91
10	Lavaca	7	38	45
11	DeWitt	67	2	69
12	DeWitt	30	5	35
13	Gonzales	25	22	47
14	Gonzales	<u>40</u>	<u>13</u>	<u>53</u>
	TOTAL	735	825	1560

RETURNS OF ELECTION HELD MARCH 9, 1940, IN COMAL-HAYS-GUADALUPE SOIL CON-
SERVATION DISTRICT NO. 306

VOTING BOX NO.	COUNTY	FOR	AGAINST	TOTAL
1	Comal	110	75	185
2	Comal	14	1	15
3	Comal	23	4	27
4	Comal	18	11	29
5	Hays	19	0	19
6	Guadalupe	138	25	163
7	Guadalupe	10	28	38
8	Guadalupe	50	61	111
9	Guadalupe	42	2	44
10	Guadalupe	10	0	10
11	Guadalupe	23	1	24
12	Guadalupe	42	5	47
13	Guadalupe	<u>28</u>	<u>41</u>	<u>69</u>
	TOTAL	527	254	781

RETURNS OF ELECTION HELD MARCH 9, 1940, IN NACOGDOCHES SOIL CONSERVATION
DISTRICT NO. 401

VOTING BOX NO.	COUNTY	FOR	AGAINST	TOTAL
1	Nacogdoches	468	60	528
2	Nacogdoches	121	2	123
3	Nacogdoches	50	26	76
4	Nacogdoches	33	14	47
5	Nacogdoches	131	49	180
6	Nacogdoches	40	1	41
7	Nacogdoches	101	12	113
8	Nacogdoches	29	17	46
9	Nacogdoches	98	3	101
10	Rusk	9	11	20
11	Rusk	63	5	68
12	Rusk	<u>74</u>	<u>0</u>	<u>74</u>
	TOTAL	1217	200	1417

RETURNS OF ELECTION HELD MARCH 9, 1940, IN KAUFMAN-VAN ZANDT SOIL CONSERVATION
DISTRICT NO. 407

VOTING BOX NO.	COUNTY	FOR	AGAINST	TOTAL
1	Kaufman	62	13	75
2	Kaufman	12	7	19
3	Kaufman	144	19	163
4	Kaufman	21	6	27
5	Kaufman	14	10	24
6	Kaufman	47	4	51
7	Kaufman	237	24	261
8	Kaufman	27	1	28
9	Kaufman	15	1	16
10	Kaufman	24	1	25
11	Kaufman	15	0	15
12	Kaufman	147	1	148
13	Kaufman	20	11	31
14	Kaufman	28	2	30
15	Kaufman	32	1	33
16	Kaufman	60	1	61
17	Kaufman	15	2	17
18	Van Zandt	8	6	14
19	Van Zandt	25	2	27
20	Van Zandt	9	2	11
21	Van Zandt	95	12	107
22	Van Zandt	17	6	23
23	Van Zandt	13	5	18
24	Van Zandt	58	27	85
	TOTAL	<u>1145</u>	<u>164</u>	<u>1309</u>

RETURNS OF ELECTION HELD MARCH 9, 1940, IN BOWIE COUNTY SOIL CONSERVATION
DISTRICT NO. 408

VOTING BOX NO.	COUNTY	FOR	AGAINST	TOTAL
1	Bowie	64	2	66
2	Bowie	35	0	35
3	Bowie	24	0	24
4	Bowie	10	0	10
5	Bowie	26	0	26
6	Bowie	38	0	38
7	Bowie	7	0	7
8	Bowie	45	0	45
9	Bowie	98	6	104
10	Bowie	77	7	84
11	Bowie	77	4	81
12	Bowie	53	6	59
13	Bowie	74	0	74
14	Bowie	52	2	54
15	Bowie	24	0	24
16	Bowie	29	0	29
17	Bowie	169	20	189
18	Bowie	54	0	54
19	Bowie	32	0	32
20	Bowie	26	0	26
21	Bowie	53	1	54
22	Bowie	10	0	10
23	Bowie	26	4	30
24	Bowie	36	0	36
25	Bowie	<u>23</u>	<u>1</u>	<u>24</u>
	TOTAL	1162	53	1215

RETURNS OF ELECTION HELD MARCH 9, 1940 IN BEDIAS CREEK SOIL CONSERVATION
DISTRICT NO. 409

VOTING BOX NO.	COUNTY	FOR	AGAINST	TOTAL
1	Madison	92	137	229
2	"	43	5	48
3	"	10	20	30
4	"	9	3	12
5	"	22	45	67
6	"	8	26	34
7	"	7	42	49
8	"	1	32	33
9	"	20	9	29
10	Leon	78	3	81
11	"	17	1	18
12	"	0	0	0
13	"	10	2	12
14	"	8	6	14
15	Leon	43	3	46
16	Grimes	18	0	18
17	"	49	3	52
18	"	10	8	18
19	"	20	0	20
20	Walker	6	0	6
21	"	<u>5</u>	<u>4</u>	<u>9</u>
	TOTAL	476	349	825

RETURNS OF ELECTION HELD MARCH 9, 1940, IN HARRISON COUNTY SOIL CONSERVATION DISTRICT NO. 412

VOTING BOX NO.	COUNTY	FOR	AGAINST	TOTAL
1	Harrison	150	5	155
2	"	14	0	14
3	"	44	0	44
4	"	21	2	23
5	"	31	1	32
6	"	10	6	16
7	"	17	16	33
8	"	42	0	42
9	"	19	0	19
10	"	28	1	29
11	"	41	1	42
12	"	21	0	21
13	"	56	5	61
14	"	<u>64</u>	<u>0</u>	<u>64</u>
	TOTAL	558	37	595

RETURNS OF ELECTION HELD MARCH 9, 1940, IN SULPHUR-CYPRESS SOIL CONSER-
VATION DISTRICT NO. 419

VOTING BOX NO.	COUNTY	FOR	AGAINST	TOTAL
1	Franklin	74	17	91
2	"	13	9	22
3	"	22	0	22
4	"	4	8	12
5	"	31	2	33
6	"	10	2	12
7	Titus	405	18	423
8	"	56	3	59
9	"	18	5	23
10	"	49	2	51
11	"	46	0	46
12	"	39	1	40
13	"	42	15	57
14	"	32	15	47
15	"	41	9	50
16	Morris	84	0	84
17	"	37	0	37
18	"	95	10	105
19	"	51	1	52
20	"	18	0	18
21	"	15	1	16
22	Camp	110	4	114
23	"	2	1	3
24	"	12	0	12
25	"	5	5	10
26	"	5	10	15
27	"	<u>1</u>	<u>7</u>	<u>8</u>
	TOTAL	1317	145	1462

RETURNS OF ELECTION HELD MARCH 9, 1940, IN HAMILTON-CORYELL SOIL CONSERVATION
DISTRICT NO. 506

VOTING BOX NO	COUNTY	FOR	AGAINST	TOTAL
1	Coryell	44	10	54
2	"	61	4	65
3	"	26	11	37
4	"	348	27	375
5	"	40	1	41
6	"	57	4	61
7	"	47	4	51
8	"	73	4	77
9	"	28	19	47
10	"	24	3	27
11	Hamilton	135	36	171
12	"	20	25	45
13	"	29	14	43
14	"	20	0	20
15	"	25	0	25
16	"	28	19	47
17	"	18	2	20
18	"	<u>12</u>	<u>12</u>	<u>24</u>
	TOTAL	1035	195	1230

RETURNS OF ELECTION HELD MARCH 9, 1940, IN DENTON-ELM FORK SOIL CONSERVATION
DISTRICT NO. 52.0

VOTING BOX NO.	COUNTY	FOR	AGAINST	TOTAL
1	Wise	26	4	30
2	Denton	21	31	52
3	"	47	10	57
4	Montague	15	13	28
5	Cooke	13	25	38
6	Collin	19	32	51
7	Grayson	48	13	61
8	Wise	23	48	71
9	Denton	100	34	134
10	"	9	3	12
11	Cooke	6	15	21
12	Montague	18	11	29
13	Collin	43	17	60
14	Cooke	42	35	77
15	Wise	26	23	49
16	Grayson	17	3	20
17	Denton	33	15	48
18	"	17	13	30
19	"	22	31	53
20	"	12	5	17
21	Montague	11	3	14
22	Cooke	89	12	101
23	"	22	1	23
24	Denton	27	23	50
25	"	13	17	30
26	Collin	33	2	35
27	Wise	15	0	15
28	Cooke	7	1	8
29	"	25	2	27
30	Montague	10	2	12
31	Denton	32	39	71
32	Wise	32	0	32
33	Grayson	6	0	6
34	Montague	29	2	31
35	Grayson	21	9	30
36	Cooke	6	9	15
37	"	33	18	51
38	Grayson	5	7	12
39	Cooke	12	2	14
	TOTAL	985	530	1515

RETURNS OF ELECTION HELD MARCH 9, 1940, IN CENTRAL COLORADO SOIL CONSERVATION
DISTRICT NO. 517

VOTING BOX NO.	COUNTY	FOR	AGAINST	TOTAL
1	Coleman	91	23	114
2	"	51	22	73
3	"	7	9	16
4	"	24	5	29
5	"	18	9	27
6	"	19	26	45
7	"	31	5	36
8	Canon	45	14	59
9	"	17	0	17
10	"	7	14	21
11	"	23	1	24
12	"	26	0	26
13	"	22	4	26
14	"	52	0	52
15	Hayden	73	1	74
16	"	13	3	16
17	"	28	17	45
18	Bunnels	<u>7</u>	<u>0</u>	<u>7</u>
	TOTAL	554	153	707

In the following districts, two-thirds or more of the votes cast being in favor of the creation of a district, the districts were finally approved the the State Board: 101, 104, 201, 203, 205, 301, 302, 304, 306, 401, 407, 408, 412, 419, 506, and 517.

Those districts at elections having failed to register a two-thirds majority favoring the creation of a district, were disapproved by the State Board in accordance with that provision of the State Law: Districts Nos. 102, 103, 204, 305, 409, and 510.

On motion by Mr. Martin, seconded by Mr. Fawcett, District No. 415 was finally approved, subject to the preparation of proper field notes, as to need.

On motion by Mr. Fawcett, seconded by Mr. Kennedy, District No. 209 was finally approved, subject to the preparation of proper field notes, as to need.

On motion by Mr. Fawcett, seconded by Mr. Martin, District No. 210 was finally approved, subject to the preparation of proper field notes, as to need.

~~On motion by Mr. Kennedy, seconded by Mr. Fawcett, District No. 424 was finally approved, subject to the preparation of proper field notes, as to need.~~

On motion by Mr. Martin, seconded by Mr. Kennedy, District No. 425 was finally approved, subject to the preparation of proper field notes, as to need.

On motion by Mr. ~~Kennedy~~, seconded by Mr. Fawcett, date for election in the following districts was set for May 25th:

105, 106, 206, 207, 208, 209, 210, 307, 308, 404, 410, 414, 415, 417, 418, 421, 422, 423, 424, 425, 501, 502, 503, 504, 505, 507, 508, 509, 512, 513, 514, 515, 518, 519, and 520.

A petition was presented signed by landowners living in that portion of Gonzales and DeWitt Counties east of Peach Creek and the Guadalupe River, and formerly a part of District No. 305, asking that that particular territory be added to District 308. A second petition presented by the petitioners from District No. 308 requested that that part of Gonzales and DeWitt Counties east of Peach Creek and the Guadalupe River be added to and made a part of District No. 308. On motion by Judge Kennedy, seconded by Mr. Caraway, it was ordered that that territory east of Peach Creek and the Guadalupe River of Gonzales and DEWitt Counties be added to and made a part of District No. 308.

A petition filed by landowners in the northern portion of Erath County included as a part of District No. 518, requested that the portion of Erath County included in District No. 518 be eliminated from said District. On motion by Mr. Kennedy, seconded by Mr. Fawcett, it was ordered that Mr. C. M. Caraway contact the County Agents of Eastland and Palo Pinto Counties and interested landowners and that if as a result of this investigation, he should find that landowners and interested parties in that part of Erath County involved with to withdraw from District No. 518, and that other interested landowners in District No. 518 should agree, that he should so notify the State Administrator, and that said territory be detached and that further, if the landowners of that portion of Eastland County

included in District No. 518 be amicable to being made a part of District No. 502, that the said territory be detached from District 518, and be attached to and made a part of District No. 502, and that upon being so advised by Mr. Caraway, the Administrator report such changes.

A petition from landowners in the southeastern portion of Wood County representing that part of Wood County not included in District 418, requesting that that portion of Wood County not included as a part of District No. 418 be added to and made a part of said District. This petition was granted, and it was ordered that the territory be added to and made a part of District 418.

The following communication was received from Mr. Frank A. Buckley, Chief Field Supervisor, dated March 3rd, 1940:

"State Soil Conservation Board,
Temple, Texas

Dear Sirs:

I hereby tender to you my resignation from the position of Chief Field Supervisor, effective at 5:00 p.m. March 14, 1940, in order that I may pursue special studies at Texas A. & M. College.

I trust that this will meet with your approval.

Very sincerely yours,

(signed) Frank A. Buckley

Frank A. Buckley, Chief Field Supervisor"

On motion by Mr. Fawcett, seconded by Mr. Kennedy, the resignation of Mr. Buckley was accepted, date effective 5 p.m. March 14th, 1940.

On Motion by Mr. Kennedy, seconded by Mr. Caraway, the commitment of "Assistance that can be Rendered by State and Federal Agencies in the Development of a Soil Conservation District Program and Plan" was adopted.

Supervisors appointed and approved by the State Soil Conservation Board for a one and two year term respectively, effective April 1, 1940, are:

District No. 101, Duck Creek

Mr. J. M. Johnston, Kent County, Jayton, Texas
Mr. Riley R. Wooten, Dickens County, McAdoo, Texas

District No. 104, Floyd County

Mr. F. L. Brown, Floyd County, Lockney, Texas
Mr. W. H. Nelson, Floyd County, Floydada, Texas

District No. 201, Concho

Mr. James Finlay, McCulloch County, Fife, Texas
Mr. G. Y. Lee, Concho County, Eden, Texas

District No. 203, Martin-Howard

Mr. R. N. Adams, Howard County, Ackerly, Texas
Mr. Joe Poindexter, Martin County, Stanton, Texas

District No. 205, El Paso-Hudspeth

Mr. Joe Neely, Hudspeth County, McNary, Texas
Mr. A. L. Fenter, El Paso County, Clint, Texas

District No. 301, Wilson County

Mr. L. E. Sikes, Wilson County, Pandora, Texas
Mr. A. D. Richardson, Wilson County, Rt. 1, Floresville, Texas

District No. 302, Karnes County

Mr. Frank Davenport, Karnes County, Runge, Texas
Mr. R. M. Boswell, Bee County, Kenedy, Texas

District No. 304, Hays-Caldwell-Travis

Mr. Clemens F. Nickel, Hays County, Rt. 1, Kyle, Texas
Mr. Max Ohlendorf, Caldwell County, Lockhart, Texas

District No. 306, Comal-Hays-Guadalupe

Mr. Herman Blank, Comal County, Rt. 3, San Antonio, Texas
Mr. L. A. Willmann, Guadalupe County, Kingsbury, Texas

District No. 401, Nacogdoches County

Mr. W. P. Mettauer, Nacogdoches County, Chireno, Texas
Mr. Earl Coon, Nacogdoches County, Douglass, Texas

District No. 407, Kaufman-Van Zandt

Mr. J. F. Liston, Van Zandt County, Rt. 1, Wills Point, Texas
Mr. J. C. Wells, Kaufman County, Rt. 4, Terrell, Texas

District No. 408, Bowie County

Mr. Dan C. Sparks, Bowie County, 1410 Wood St., Texarkana, Texas
Mr. Otto Moser, Bowie County, Rt. 5, DeKalb, Texas

District No. 412, Harrison County

Mr. John W. Scott, Harrison County, Rt. 1, Longview, Texas
Mr. George E. Berglund, Harrison County, Rt. 7, Marshall, Texas.

District No. 419, Sulphur-Cypress

Mr. J. E. Pate, Morris County, Rt. 2, Omaha, Texas
Mr. Raymond Brown, Titus County, Rt. 4, Mt. Pleasant, Texas

District No. 506, Hamilton-Coryell

Mr. A. T. Jones, Hamilton County, Rt. 1, Hamilton, Texas
Mr. M. Blankenship, Coryell County, Gatesville, Texas

District No. 517, Central Colorado

Mr. B. B. Fowler, Coleman County, Rockwood, Texas
Mr. A. E. Young, Callahan County, Rt. 1, Baird, Texas

There being no further business, the Board adjourned, subject to call.

Members present:

Mr. Wm. G. Kennedy,
Mr. H. K. Fawcett,
Mr. ~~Walter~~ Walter ~~W.~~ W. ~~Cardwell~~,
Mr. J. P. Martin,
Mr. C. M. Caraway.

Walter W. Cardwell
Chairman

Susanne Alsop
Secretary

Approved this the 5th day of June, 1940.

W. G. KENNEDY, MEMBER
H. K. FAWCETT, MEMBER
W. W. CARDWELL, MEMBER
J. P. MARTIN, MEMBER
V. C. MARSHALL, CHAIRMAN



STATE SOIL CONSERVATION BOARD

618-20 PROFESSIONAL BUILDING

TEMPLE

March 3, 1940.

State Soil Conservation Board,
Temple, Texas.

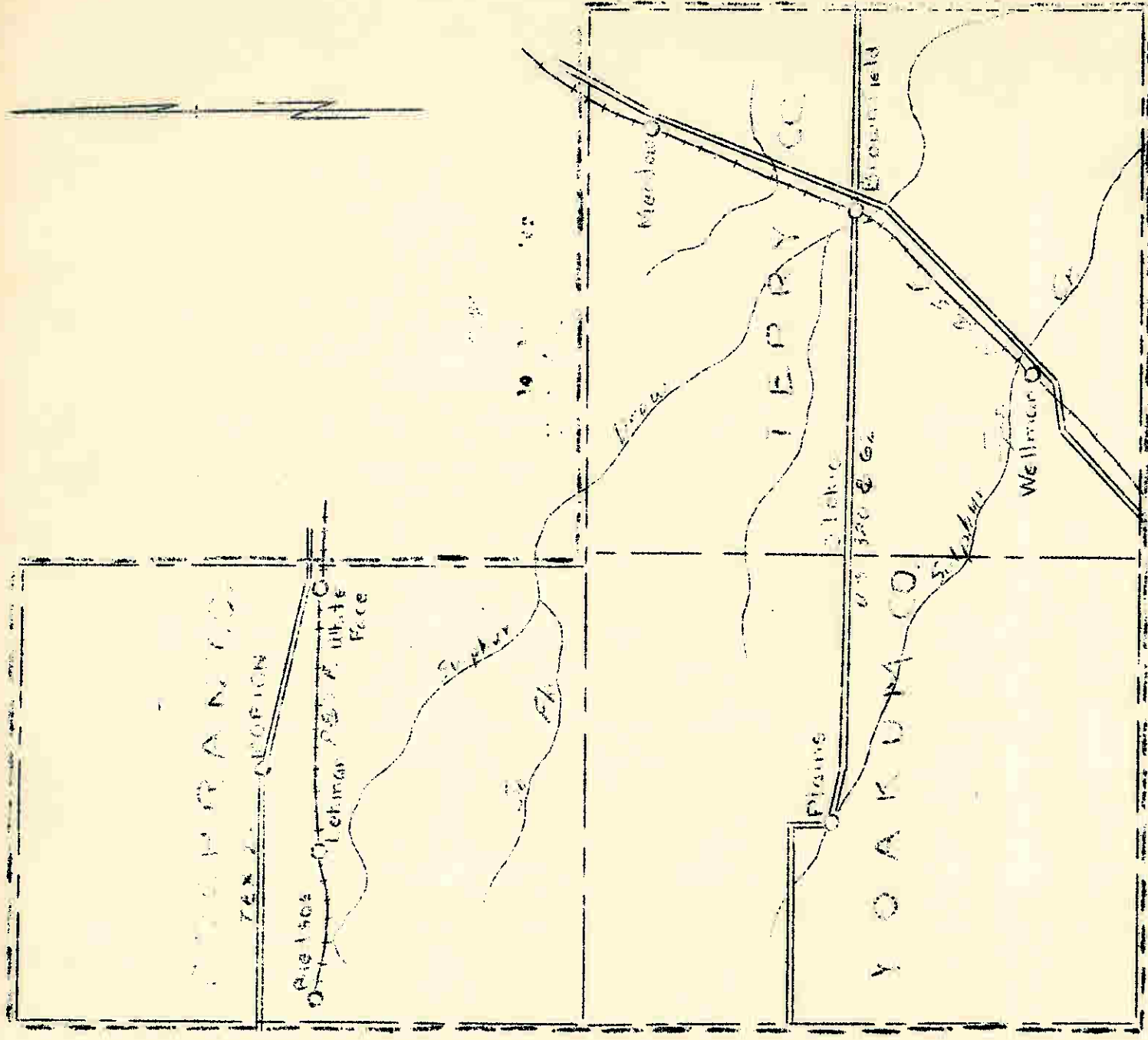
Dear Sirs:

I hereby tender to you my resignation from
the position of Chief Field Supervisor,
effective at 5:00 PM, March 14, 1940, in
order that I may pursue special studies
at Texas A. & M. College.

I trust that this will meet with your
approval.

Very sincerely yours,

Frank A. Buckley
Frank A. Buckley, Chief Field Supervisor.



LEGEND

Scale 1" = 8 Miles

County Boundary ———

District Boundary - - - - -

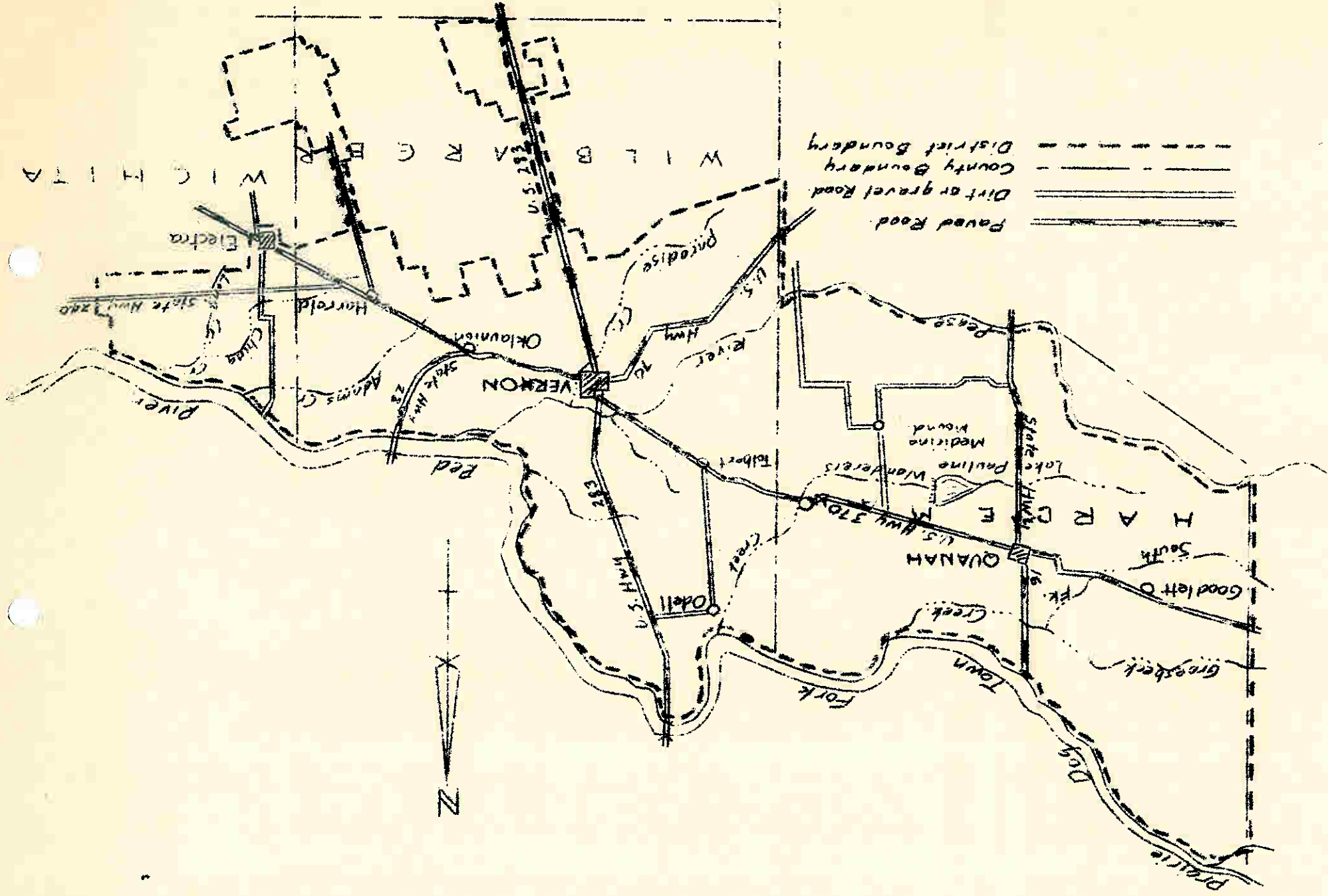
COCHRAN-YOAKUM-TERRY SOIL CONSERVATION DISTRICT
 NO. 105

ACREAGE

This district includes 1,676,000 acres, more or less.

LEGAL DESCRIPTION

This district includes all the lands lying within the Counties of Cochran, Yoakum, and Terry.



PEASE-RED RIVER SOIL CONSERVATION DISTRICT

NO. 106

ACREAGE

This district includes 850,000 acres, more or less

LEGAL DESCRIPTION

BEGINNING at intersection of Texas-Oklahoma line with Hardeman-Childress County line;

THENCE due South along West side Hardeman County line to intersection with Pease River;

THENCE East along Pease River to intersection with Hardeman-Wilbarger County line;

THENCE due South along West line of Wilbarger County to intersection of County line with North line of Section 28, Block 18, H. & T. C. R. R. Company of Wilbarger County;

THENCE East along the North property line of the W. T. Laggoner Estate to the Wilbarger-Michita County line;

THENCE South on the Wilbarger-Michita County line to the intersection with U. S. Highway # 370;

THENCE along the South side of U. S. Highway # 370

THENCE South, East and North on the city limits of the City of Electra;

THENCE East along the South side of the Electra-Sunshine Hill road to the Northeast corner of the Day Land and Cattle Co. Survey, Abstract # 710;

THENCE due South to the Northwest corner of the G.C.& S.F.R.R. Survey, Abstract # 363;

THENCE due East to the Northeast corner of G.C.& S.F.R.R. Survey, Abstract #364;

THENCE due North to the Northwest corner of the Chas. Roberts Survey, Abstract # 566;

THENCE due East to the Southeast corner of the G.C.& S.F.R.R. Survey, Abstract # 365;

THENCE due North to the Northeast corner of B.S.& F. Survey, Abstract # 592;

THENCE due West to the Northwest corner of B.S. & F. Survey, Abstract # 592;

THENCE due North to intersection with the Texas-Oklahoma State line;

THENCE West on the Texas-Oklahoma State line to the Northwest corner of Hardeman County, the point of Beginning.

In addition, the following land is included in the proposed district:

All or part of the following sections lying wholly or partly in Wilbarger County,

H. & T.C.R.R. Co., Block 2, Sections 28, 55, 62, and 27.

H. & T.C.R.R. Co., Block 3, Sections 5, 16, to 20, inclusive, 22 to 27, inclusive, and 29 to 34, inclusive.

H. & T.C.R.R. Co., Block 5, Sections 3 to 15, inclusive, and 24.

H. & T.C. R.R. Co., Block 7, Sections 1 to 4, inclusive and 11 and 12.

H. & T.C.R.R. Co., Block 6, Sections 26, 34, and 35, and Day Land and Cattle Co. Survey.

All or part of the following sections lying wholly or partly in Michita County.

H. & T.C.R.R. Co., Block 5, Sections 24, 25, and 36.

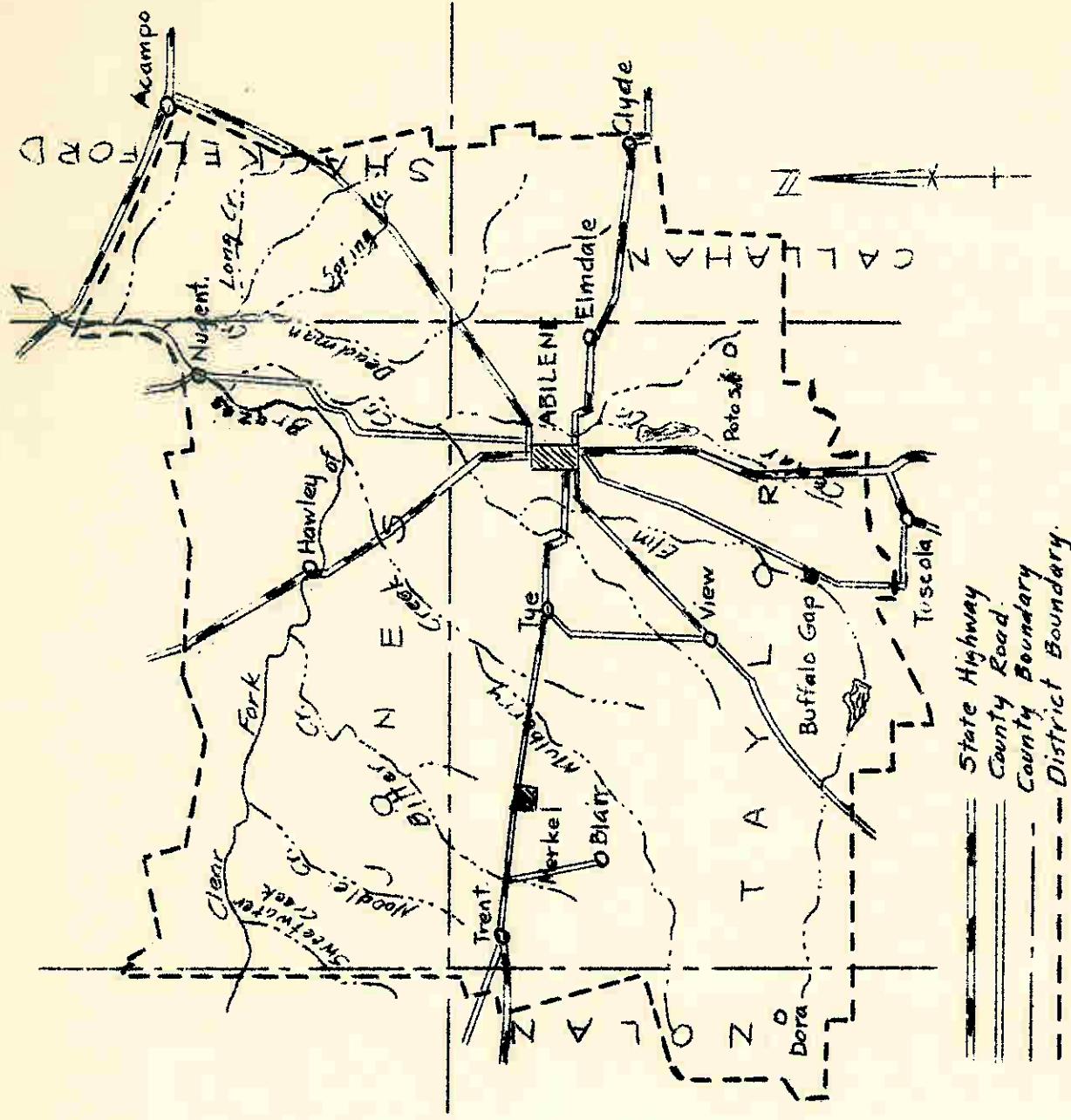
L. C. Gibbs Survey, Abstract 389 and 390.

The Day Land and Cattle Co. Survey.

D. Mathews Survey, Abstract 670.

J. Waldsmith Survey, Abstract 392.

H. & T.C. R.R. Co. Survey, Block 7, Sections 3, 4, 9, 10, 11, 12, 13, 14, 15, 16, 20, 21, 22, 23, 24, 25, 26, and 27.



MIDDLE CLEAR FORK SOIL CONSERVATION DISTRICT
NO. 206.

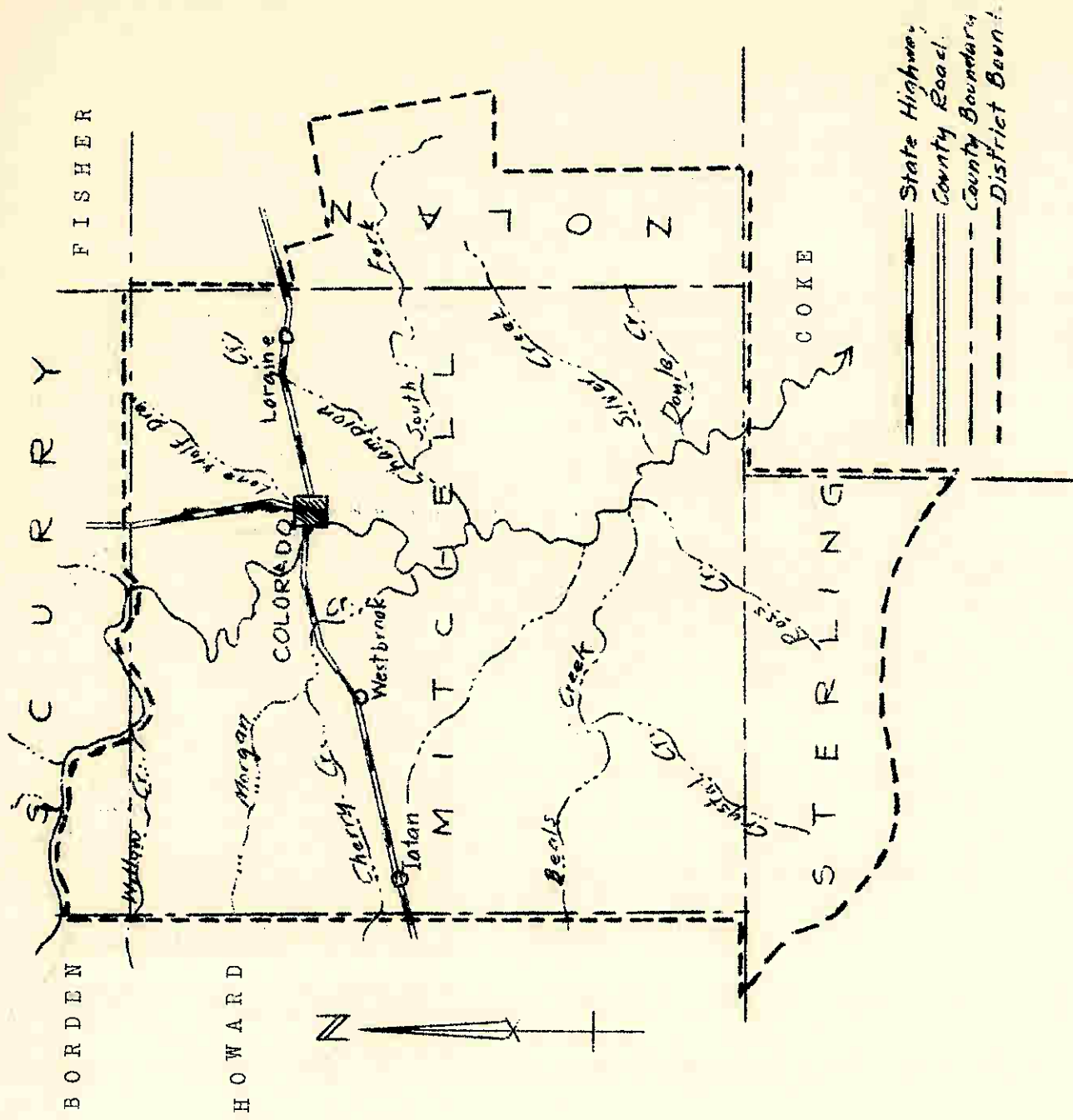
ACREAGE

This district includes 848,000 acres, more or less

LEGAL DESCRIPTION

Beginning at a point on the west line of Jones County where the west line of Block 360 of Goliad County School Land Survey crosses said line; Thence south along the west line of Jones County to a point on the north bank of the Clear Fork of the Brazos River where said river crosses the west line of said county; Thence in a somewhat southeastern direction along the meandering of and on the north bank of said river to a point on the north bank opposite where the Sweetwater Creek enters said river; Thence due south to a point on the south bank of the Clear Fork of the Brazos River where Sweetwater Creek enters said river; Thence in a somewhat southwestern direction along the meandering of and on the south bank of said creek to a point in the west line of Jones County; Thence south 4.5 miles to the southwest corner of Jones County; Thence in a somewhat southwestern direction on the north and west side of Block 19, T. & P. RR Co. Survey to the southwest corner of said survey; Thence southwest on the south line of Block 20, T & P RR Co. Survey to the northeast corner of Section 1 of Block X, T & P RR Co. Survey; Thence in a somewhat southwestern direction on the east line of Block X, T & P RR Co. Survey to the southeast corner of said survey; Thence southwest .8 mile on the south line of said survey to the west line of Block 64, H. & T C RR Co. Survey; Thence south from the south line of the T & P RR Co. Survey, Block X, along the west line of H. & T C RR Co. Survey, Block 64, to the southwest corner of Section 285 of said block of said survey; Thence east along the south line of Sections 285, 286 and 287 to the northwest corner of Section 281 of said block of said survey; Thence south to the southwest corner of Section 281 of said block of said survey; Thence east on section lines to the northeast corner of

Section 264 of said block of said survey in Taylor County; Thence south to the southwest corner of Section 264 of said block and survey; Thence east to the northeast corner of Section 230 of said block and said survey; Thence south to the northwest corner of Section 155 of said block of said survey; Thence east to the northeast corner of said section of said block of said survey; Thence south to the northeast corner of Block 5, Miscellaneous Survey; Thence east to the northeast corner of Block 5 of said survey; Thence north on the west line of Block 271, Jno. W. N. A. Smith Survey to the northwest corner of said block and said survey; Thence northeast along the north line of said block of said survey and south line of Block 3, S. P. R. R. Co. Survey, to the southeast corner of Block 3, S. P. R. R. Co. Survey; Thence south on the west line of Block 1, S. P. R. R. Co. Survey, to the northwest corner of Section 35, which is the junction point of Districts Nos. 204, 206 and 517 as the same are now proposed and described; Thence east along section lines to the southwest corner of Block 423, Miscellaneous Survey; Thence east along section lines to the southeast corner of Block 417 of Miscellaneous Survey; Thence north to the southeast corner of Block 417; Thence east to the southeast corner of Block 517, William N. Smith survey; Thence north to the south line of Block 1, S. P. R. R. Co. Survey; Thence generally northeast on the south line of said Block of said survey to the northwest corner of Section 10 of Block 7 of S. P. R. R. Co. Survey; Thence east on the north line of Sections 10, 9, and 8 to the point where said line crosses Taylor-Callahan County line; Thence east along the north boundaries of sections 8, 7, and 6 of Block 7 of the S. P. R. R. Co. Survey to the west line of the B. B. D. & C. R. R. Co. Survey in Callahan County; Thence north along the west line of said survey to the northeast corner of Section 33 of said survey; Thence east to the southeast corner of Section 63 of said survey; Thence north to the northeast corner of Section 62 of said survey; Thence east on the north line of Section 65 to the northeast corner of said section of said survey; Thence north on the east line of Sections 60, 67, 68, 69, and 70 to the northeast corner of Section 70 of said survey; Thence east on the north line of Section 71 of said survey to the southeast corner of Block 7 of S. P. R. R. Co. Survey; Thence north on the east line of Block 7 and 8 of said survey to the northeast corner of Block 8 of said survey; Thence southwest to the southwest corner of Section 95 of Block 13 of T. & P. R. R. Co. Survey; Thence north on the west line of Sections 95 and 86 to the northwest corner of Section 86 of said survey; Thence east 2 miles to the northeast corner of Section 85 of said survey; Thence north approximately 6.8 miles on the east line of said survey to a point on the north side of U. S. Highway 80 as the same is now surveyed and located; Thence in a northeastern direction along the west line of right of way of said highway to the point of intersection with south side of U. S. Highway No. 330 as the same is now surveyed and located; Thence in a northwestern direction on the south side of right of way of said highway to a point on the north bank of the Clear Fork of the Brazos River where said highway crosses said river; Thence in a southwestern direction along the meanderings of and on the north bank of said river to a point where east line of Block 15, T. & P. R. R. Co. Survey crosses said river; Thence north to the northeast corner of said Survey; Thence in a southwestern direction along the south line of Miscellaneous Survey to the southeast corner of Block 2 of T. & N. O. R. R. Survey; Thence north to the northeast corner of Section 1 of said Block of said survey; Thence in a western direction on the north line of said survey to the northwest corner of Section 16 of said Survey; Thence southeast on the west line of Section 16 to the northeast corner of Section 19 of said survey; Thence southwest to the northwest corner of Section 19 of said survey; Thence northwest to the northeast corner of Block 204, Miscellaneous survey; Thence in a southern direction on the south line of S. P. R. R. Co. Survey to the southeast corner of Section 22 of said survey; Thence southeast to the southwest corner of Section 22 of said survey; Thence in a western direction on the south side of said survey to the northwest corner of Block 210 of Miscellaneous Survey; Thence northwest to the northeast corner of Block 211 of Miscellaneous Survey; Thence southwest to the northwest corner of Block 211 of Miscellaneous Survey; Thence northwest on the west line of S. P. R. R. Co. Survey to the northwest corner of Section 44 of said survey; Thence in a southwestern direction on the south side of Block 360 of the Goliad County School Land Survey to the southwest corner of said survey; Thence in a northwestern direction on the west line of said survey to the point of beginning.



MITCHELL COUNTY SOIL CONSERVATION DISTRICT
NO. 207

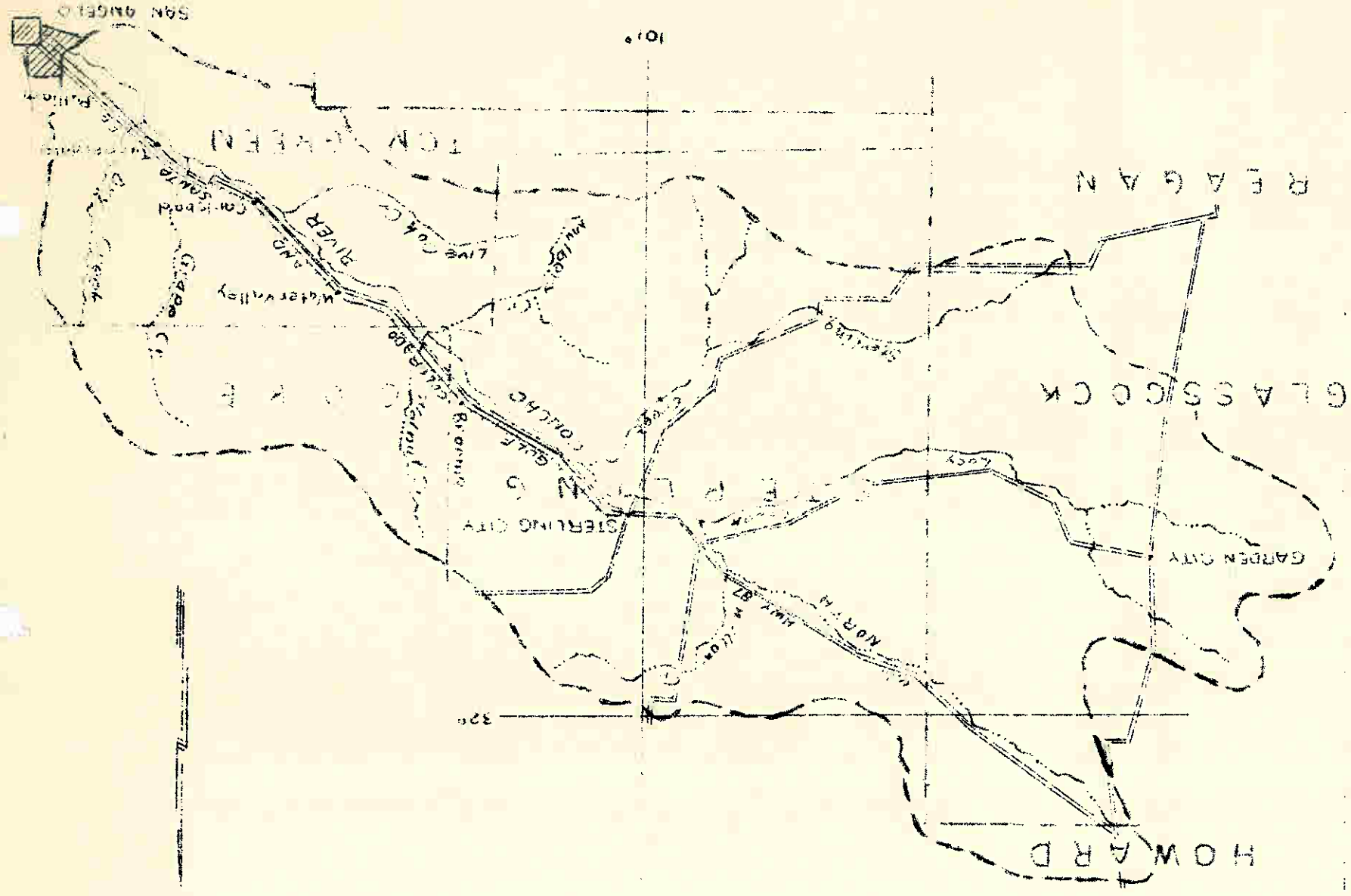
ACREAGE

This district includes 332,000 acres, more or less

LEGAL DESCRIPTION

Begin at the intersection of the Mitchell-Coke County line and the Colorado River; Thence west along the Mitchell-Coke County line to the Sterling-Coke County line; Thence south along the Sterling-Coke County line to the north side of Section 222. Thence west on north side of Sections 221, 220, 219 and 218; Thence north on east side of Section 200; Thence west along the north side of Section 200; Thence north along the east side of Sections 172, 137 and 112; Thence west along the north side of Section 112; Thence north along the east side of Section 84; Thence west along the east side of section 60; Thence west along the north side of Section 60; Thence north along the east side of Sections 36, 37, 38, and 39; Thence south along west side of Section 39; Thence west along north side of Sections 55, 54, 53, and 52; Thence south along west side of Section 52; Thence west along north side of Sections 94, 95, 96 and 97; Thence north along west side of Sections 48 and 44 to a point where this section line intersects a line projected eastward from the north side of Section 230, Block 29, N. & H. R. R. Survey; Thence west along this line to the northeast corner of Section 230, Block 29, N. & H. R. R. Survey; Thence west along

north side of Section 230, Block 29, W. & W. R. R. Survey; Thence north along east side of Section 204; Thence west along north side of Section 204; Thence north along east side of Sections 200 and 177; Thence west along north side of Section 177; Thence north along the east side of Sections 171 and 150 to the Howard-Sterling County line; Thence east along the Howard-Sterling County line to the Howard-Mitchell County line; Thence north along the Howard-Mitchell County line to the Borden-Scurry County line to the Colorado River; Thence southeast along the north bank of the Colorado River to a point on the east bank of said river where the Scurry-Mitchell County line crosses said river the farthest down stream; Thence east on the Scurry-Mitchell County line to the northeast corner of Mitchell County; Thence south on the Mitchell-Molan County line to the south side of right of way of the Texas Pacific Railroad; Thence east on said right of way to the east side of Section 41 of Block 24 of T. & P. R.R. Co. Survey; Thence south along the east side of Sections 41 and 44; Thence east on the south side of Section 45; Thence south on the east side of Sections 52 and 57; Thence east on the north side of Sections 63, 62, and 61 of said block and survey, and east on north side of Sections 66, 65, and 64 of Block 23 of T. & P. R.R. Co. Survey; Thence south on the east side of Sections 64, 69, 76, 81, 80, and 93 of said block and survey, and south on east side of Sections 18, 30, 79, and 94 of Block X, T & P RR Co. Survey; Thence west on the north side of Section 117; Thence southeast on the west line of Section 117 to the southwest corner of Section 117; Thence west on the north line of Block 1 of H. & T. C. RR Co survey to the northwest corner of Section 199 of said block and survey; Thence south approximately twelve miles on section lines to the Nolan-Coke County line, said point being approximately five miles east of the southwest corner of Nolan County. Thence west on the Nolan-Coke and Mitchell-Coke County lines to the point of beginning.



- Highway
- Railway
- District Boundary
- County Boundary

NORTH CONCHO RIVER SOIL CONSERVATION DISTRICT
NO. 208

ACREAGE

This district includes 1,136,000 acres, more or less.

LEGAL DESCRIPTION

Beginning at a point, said point being at the intersection of the North Concho River and the city limits of San Angelo, Texas. Thence north and east along the city limits of San Angelo, Texas to the Robert Lee Road. Thence north along the Robert Lee Road to the north side of Section 63, Block Z, D & S H Co. Survey, Thence west to the

southeast corner of Section 61, Block Z D & S E Rr. Co. Survey. Thence north along the east side of Section 61, Block Z, D & S E Rr. Co. Survey.

Coke County. Thence north along the east side of Section 56, Block 5, D & S E Rr. Co. Survey. Thence west along the north side of Section 56, Block Z, D & S E Rr. Co. Survey. Thence north along the east side of Section 53, Block Z, D & S E Rr. Co. Survey. Thence west along the north sides of Sections 53, 52, 51, Block Z, D & S E Rr. Co. Thence north along the east side of Sections 49, 47, 46, Block Z, D & S E Rr. Co. Survey; Thence north and west along the east and north side of Section 45; and the north side of Section 2, thence north and west along the east and north side of Section 35, Block Z, D & S E Rr. Co. Survey. Thence west along the north side of Sections 10, 11, 12, 13, 14, 15, and 16, Block Z, D & S E Rr. Survey. Thence north along east side of Section 21, Block Z, D & S E Rr. Survey, thence north along east side of Section 21, Block T & P RR survey; Thence west along north side Sections 21 and 22; Thence north and west along the east and north sides of Section 11, Block T, T & P RR Survey. Thence north and west along east and north sides of Section 302, Block 2, H & T C Rr. Co. Survey, thence west along north side Section 301, Block 2, H & T C Rr. Co. Survey. Thence north and west along east and north sides of Section 273. Thence north and west along east and north sides of Section 247. Thence north and west along east and north sides of Section 223. Thence west along north side Section 222.

Sterling County. Continue west along north side of Section 221, 220, 219, 218, thence north and west along east and north sides of Section 200, thence north along east side Sections 172, 137, 112, thence west along north side Section 112, thence north and west along east and north side of Section 84, thence north and west along east and north side of Section 60, thence north and west along east and north sides of Section 36, thence west along north side of Section 37, 38, 39, thence south along west side of Section 39, thence west along north side Sections 55, 54, 53, 52, thence south along west side of Section 52, thence west along north side of Sections 94, 95, 96, 97, thence north along west side of Sections 48 and 47 to a point where this section line intersects a line projected eastward from north side of Section 230, Block 29, W & N RR Survey; thence west along this line to the northeast corner of Section 230, Block 29, W & N RR Survey; Thence west along north side of Section 230, Block 29, W & N Rr. Survey. Thence north and west along east and north side of Section 204, Block 29, W & N Rr. Survey, thence north along east side of Sections 200 and 177, thence west along north side of Section 177, thence north along east side Sections 171 and 150.

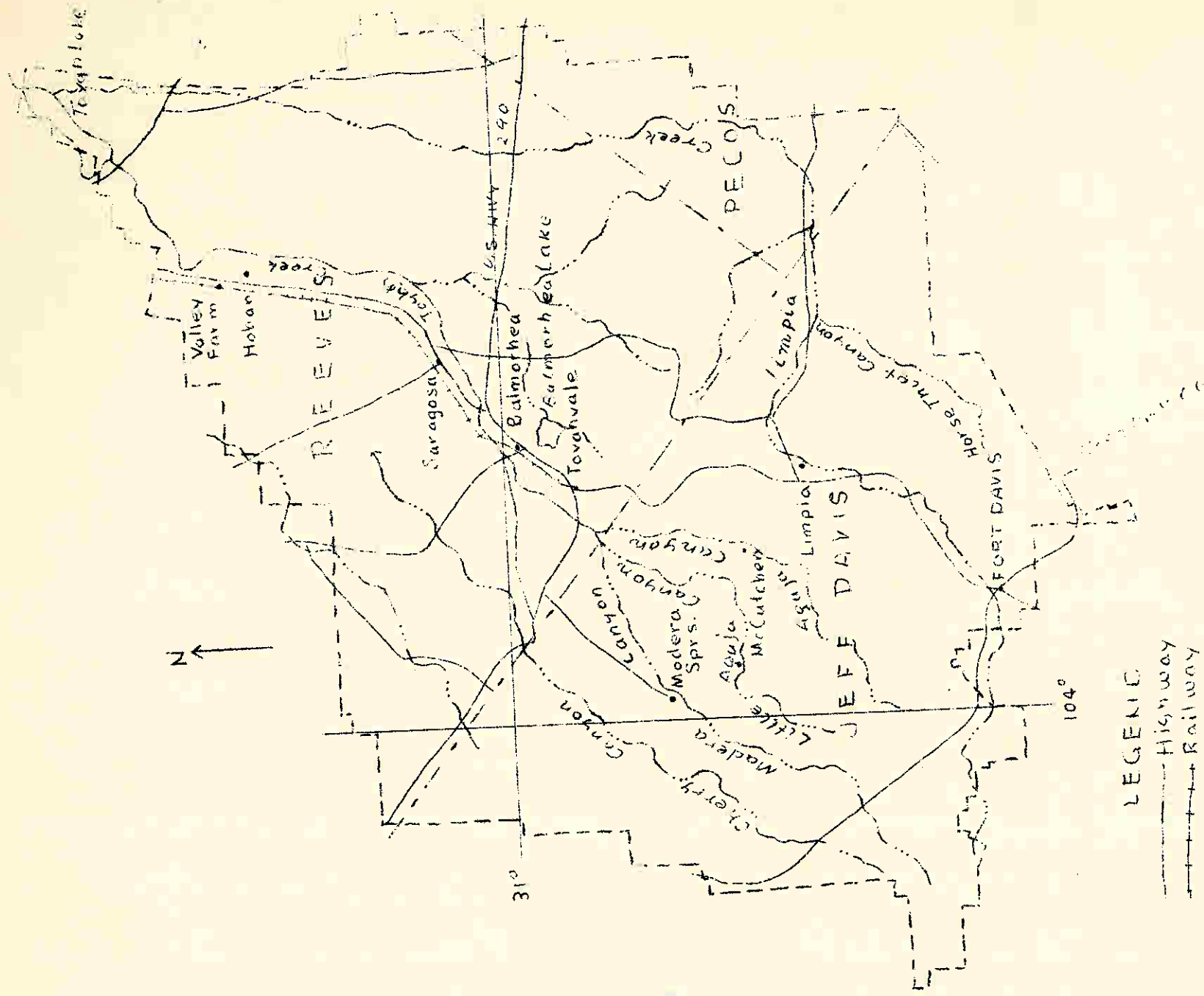
Howard County Continue north along east side of Sections 143 and 122, thence west along north side Sections 122, 123, 124, 125, thence north along east side Section 111, thence west along north side Sections 111, 110, thence south along west side Section 110, thence west along north side Sections 126, 129, 150, 151, thence north along east side Section 105, thence west along north side Section 105 to the north-west corner of Section 2. Thence west along north side Section 2 and 1, Block 32, thence west along north side of Section 1, Block 33, 2S, T & P RR Co. Survey, thence south along west side Section 1, thence west along north side Sections 11, thence south along west side Sections 11 and 14.

Glasscock County. Thence west along north side Section 22, thence south along west side Sections 22, 27, 34, 39, 40, Block 36, 2S, T & P RR Co. Survey. Continue south on west side of Sections 3, 10, and 15, Block 33, 38, T & P RR Co. Survey, thence west along north side Sections 21, 20, and 15, Block 35, 38, T & P RR Co. Survey, thence west along north side of Sections 24, and 23, Block 34, 38, T & P RR Co Survey, thence south along west side Sections 23, 26, and 35, thence west along north side Sections 39, 40, 41, and 42, Block 34, 35, T & P RR Co. Survey; Thence west along north side of Sections 37 and 38, Block 35, 38, T & P RR. Survey, thence south along west side Sections 38 and 47, Block 55, 3 S T & P RR Co. Survey, thence south along west side Section 2, Block 35, 4S T & P RR Co. Survey, thence west along north side Section 10, thence south along west side Sections 10, 15, 22, 27, 34, and 39, thence east along south side Sections 39 and 36, thence south along west side Section 46, thence east along south side Section 46, Block 35, 4S, T & P RR Survey, thence east along south side Section 43, Block 34, 4S, T & P RR Survey. Thence south along west side Section 5, Block 34, 5S, T & P RR Co Survey, and east along south side Sections 5, 4, 5, and 2, thence south and east along west and south side of Section 12. Thence south and east along west and south side Section 16, Block 33, 5S, T & P RR.

thence south and east along west and south side Section 20, thence south and east along west and south side Section 20, thence south and east along west and south side Section 38, thence south and east along west and south side Section 40, thence south and east along west and south side Sections 4 and 3 to Sterling-Glasscock County lines.

Sterling County. Thence south along Sterling-Glasscock County line to the south side of Section 2. Thence east along south side Sections 2, 1, and 4, thence south along west side Sections 24, 23, 22, thence east along south side Sections 22 and 13, thence south, east and north along west, south and east sides of Moses Herrin Survey. Thence east along south side of B. J. Watkins Survey, W. A. Keenan Survey and Block A, G C & S F Rr. Survey to the northwest corner of Section 7, Block 7, H & T C RR Co. Survey. Thence south and east along west and south side of Section 7, thence east along south side of Section 8, Block 7, H & T C. RR Co., thence south and east along west and south side Section 120, Block 6, H & T C RR., thence south and east along west and south side Section 106, thence east along south side Section 107, thence south and east along west and south side Section 101, thence east along south side Section 100, thence south and east along west and south side Section 94, thence east along south side Sections 95, and 96, thence north along east side Section 96, thence east along south side Section 52.

Tom Green County. Continue east along south side of Sections 51, 50, 49, 48, 47, Block 5, H & T C RR, thence along west and south side Section 41, thence south and east along west and south side Section 27, thence south along west side Sections 25 and 8 to Irion-Tom Green County line. Thence east on County line to northeast corner Irion County, thence south on Irion-Tom Green County line to the south side Section 3, I & G N RR, thence east on south side, Section 3, I & G N Rr. Thence south on west side Section 3, Block 4, H & T C Rr. Thence east on south side Section 8 and 9, thence south on west side Section 5, thence east on south side Sections 5, 4, and 3, Thence south on west side of N. McMillan Survey and Section 3, Orphan Asylum lands, thence east on south side Section 3, thence south on west side Section 1, thence east on south side Section 1. Thence east on south side Section 4, Blind Asylum land, thence north on east side Section 4, thence east on south side Section 2, thence north on east side Section 2, thence northeast to southwest corner of Section 5, B & S F Survey; thence north on west side Section 5 B S & F Survey, thence east on north side Section 5, thence south on east side Section 5, to the Arden-San Angelo road, thence eastward toward San Angelo along the San Angelo-Arden road to the San Angelo city limits, thence north along the city limits to where it crosses the North Concho River, which is the point of beginning.



LEGEND

- Highway
- Railway
- - - District Boundary
- - - County Line
- ~~~~~ Perennial Stream
- Intermittent Stream

TOYAH-LIMPIA SOIL CONSERVATION DISTRICT

No. 209

ACREAGE

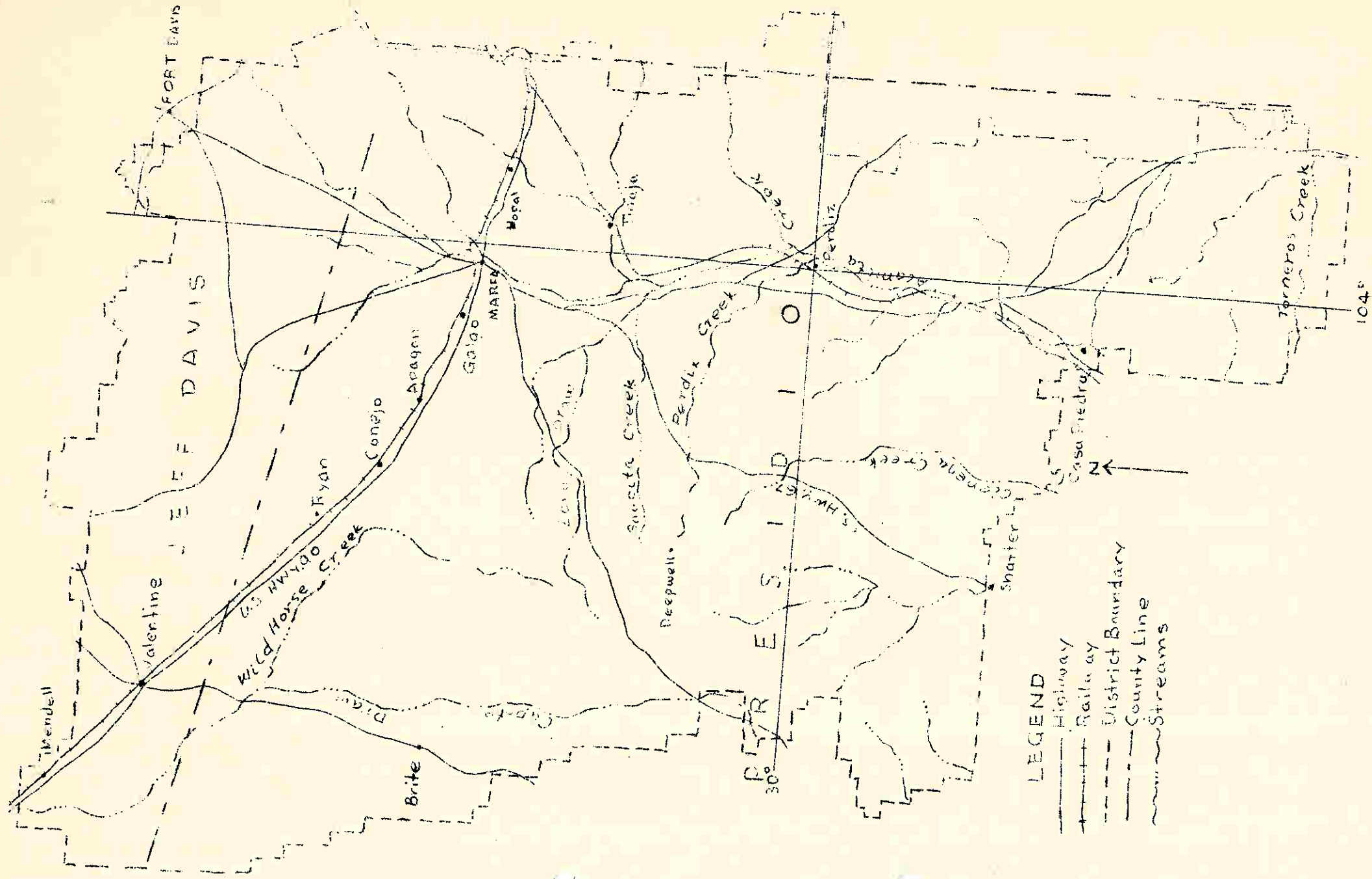
This district includes 1,125,900 Acres, more or less.

LEGAL DESCRIPTION

The point of beginning is the point of intersection of the southwest line of Reeves County and the west line of section 20 of the T. & P. R. Co., Block 58, Tsp. 8; Thence north along the west lines of sections 20 and 17 to northwest corner of section 17; Thence east along the north lines of sections 17, 16, 15, 14 and 13 to northeast corner of section 13 in T. & P. R. Co. Block 58, Tsp. 8; Thence north along west lines of sections 13 and 12 to northwest corner of section 12; Thence east along the north line of section 12 to northeast corner of section 12; Thence north along the west line of section 2 to northwest corner of section 2; Thence east along the Block line and north lines of sections 2, 3, 4, 5 and 6 in P. S. Block C12 and sections 6, 5, 4, 3, 2 and 1 in T. & P. R. Co. Block 56, Tsp. 8 and section 5 to northeast corner of section 5 in T. & P. R. Co. Block 55, Tsp. 8; Thence north along the west lines of sections 44, 41, 32 and 29 to northwest corner of section 29; Thence east along the north lines of sections 29, 28 and 27 to northeast corner of section 27; Thence north along the west lines of sections 23 and 14 to northwest corner of section 14; Thence east along the north lines of sections 14 and 13 in T. & P. R. Co. Block 55, Tsp. 7 and sections 12 and 11 to northeast corner of section 11 in T. & P. R. Co. Block 54, Tsp. 7; Thence north along the west lines of sections 7 and 2 to northwest corner of section 2; Thence east along the north lines of sections 2 and 1 in T. & P. R. Co. Block 54, Tsp. 7, and sections 21 and 22 to northeast corner of section 22; Thence north of northeast direction along lines of sections 194 and 195 to north corner of section 195; Thence east of southeast direction along section lines 195, 198, 205 and 256 to east corner of section 256; Thence north of northeast direction along the section lines 264 and 263 to north corner of section 263 in H. & G. N. R. Co. Block 13; Thence east of southeast direction along line of section 41 to the south corner of said section; Thence north of northeast direction along line of section 40 to north corner of same section; Thence east of southeast direction along line of section 40 to east corner of same section in H. & G. N. R. Co. Block 5; Thence north of northeast direction along Block line and section 27 to west corner of section 38; Thence east along the southwest line of section 38 to south corner of same section; Thence north of northeast along section line to the southwest corner of section 37; Thence east of southeast along south line of section 37 in H. & G. N. R. Co. Block 6; Thence north of northeast along west lines of sections 23 and 22 to north corner of section 22; Thence east of southeast along line to east corner of said section; Thence north of northeast along north lines of sections 17, 9 and 4 to the east corner of section 4; Thence south of southwest direction along Block line and lines of sections 4, 3, 2 and 1 to southeast corner of section 1; Thence west along south line of section 1 in P. S. Block C7 to northeast corner of section 1 in T. & P. R. Co. Block 51, Tsp. 7; Thence south along the east line of T. & P. R. Co. Block 51, Tsp. 7; Thence south along the east line of T. & P. R. Co. Block 51, Tsp. 7; Thence south along east Block line to southeast corner of section 12 in T. & P. R. Co. Block 51, Tsp. 8; Thence east along north line of section 18 to northeast corner of same section; Thence south along east line of sections 18 and 19 to southeast corner of section 19; Thence east along the north lines of sections 29 and 28 to northeast corner of section 28; Thence south along the east line of section 28 to southeast corner of same section; Thence east along the north line of section 34 to northeast corner of same section; Thence south along the east lines of sections 34 and 39 to southeast corner of section 39; Thence west along the south lines of sections 39 and 40 in T. & P. R. Co. Block 50, Tsp. 8, to the northeast corner of section 181 in H. & T. C. R. Co. Block 1; Thence south along the east line of H. & T. C. R. Co. Block 1 across the county line to southeast corner of section 21; Thence west along south line of section 21 to southwest corner of said section; Thence south along the east line of section 19 to southeast corner of said section; Thence west along the H. & T. C. R. Co. Block 1 to northeast corner of section 8 of T. & P. R. Co. Block 51, Tsp. 10, line to southeast corner of said Block; Thence west along the west line of same Block to northeast corner of section 185 in G. H. & S. A. R. Co. Block 11; Thence south along the east lines of sections 185, 182 and 139 to southeast corner of section 139; Thence west along the south lines of sections 139 and 140 to southwest corner of section 140; Thence south along the east lines of sections 134, 95, 88, 50, 43 and 4 in G. H. & S. A. R. Co. Block 11; Thence south along east lines of sections 125, 123 and 120 to southeast corner of section 120; Thence west along the south line of section 120 to east corner of Reeves County; Thence along the southeast line of Reeves County to a point of intersection of county line and the south line of section 118; Thence west along the south line of section 118 to southwest corner of same section; Thence south along the east line of section 50 to southeast corner of same section; Thence west along the south

lines of sections 50, 51, 36 and 37 to southwest corner of section 37 in G. H. & S. A. Ry. Co. Block 10; Thence west along the south lines of sections 18, 17, 28, 29, 36, 37 and 44 in E. L. & R. R. Co. Block 320 and west along the south line of section 19 to southeast corner of said section in T. C. Ry. Co. Block 321; Thence south along the east lines of sections 9 and 10 to southeast corner of section 10; Thence southwest along the lines of sections 10, 12, 13, 14, 3 and 4 in Block WJG 10 and southwest along the G. H. & S. A. Ry. Co. Block 9 to west corner of section 11; Thence southeast along the southwest line of section 11 to north corner of section 900; Thence southwest along the 900 section to west corner of said section; Thence southeast along 900 section line to south corner of said section; Thence southwest along 490 section line to west corner of said section; Thence southeast along the lines of sections 490 and 497 in G. H. & S. A. Ry. Co. Block 9 to a point of intersection with north line of section 51; Thence west along sections 51 and 386 of Block 347 to southwest corner of section 62; Thence north up section and Block lines of sections 31, 30, 19, 18, 7 and 6 to northeast corner section 6 of H. & T. C. Ry. Co. Block 2; Thence west along section and Block lines of sections 6, 5, 4, 3 and 2 all of H. & T. C. Ry. Co. Block 2 to southeast corner of section 691 G. C. & S. F. Ry. Co. Blue Mountain Block; Thence north along east line of section 691 to northeast corner of said section and same Block; Thence west along north line of same section 691 to southeast corner of section 96 of T. & St. L. Ry. Co. Block 224; Thence north along east line of same section 96 to northeast corner of said section; Thence northerly in a straight line through section 657 to southeast corner of section 13 of T. & St. L. Ry. Co. Block 224; Thence north along east line of said section 13 to northeast corner of section 13; Thence west along north boundary line of section 13 to northwest corner of said section; Thence north along west line of section 14 same Block to point of intersection with southeast line of section 668, T. C. Ry. Co.; Thence southwest along said southeast section line to south corner of said section; Thence northwest along same section 668 southwest line to point of intersection with north line of section 15 of T. & St. L. Ry. Co. Block 224; Thence west along section line to northeast corner of section 26 same Block; Thence south along east line of same section 26 to its southeast corner; Thence west along section boundary to southwest corner of east half of section 26; Thence south along section line to point of intersection with northeast line of section 412 of G. & M. Ry. Co.; Thence northwest along section line to north corner of same section; Thence southwest along northwest lines of sections 412 and 411 of same Block to point of intersection with southeast line of section 409 of G. & M. Ry. Co.; Thence south-southwest along southeast line of sections 409 and 410 to southeast corner of section 410 of aforesaid survey; Thence in a southerly direction following the remainder of the west line of section 92 of T. & St. L. Ry. Co. Block 224 to southwest corner of same section; Thence west along north lines of sections 677, 680 and 681 to northwest corner of section 681 of G. C. & S. F. Ry. Co. Blue Mountain Block; Thence north along east lines of sections 83 and 84 to northeast corner of section 84 of T. & St. L. Ry. Co. Block 224; Thence west along line of section 84 to southeast corner of section 80; Thence north along east line of section 80 to northeast corner of same section; Thence west along north line of section 80 to southwest corner of section 79; Thence south to southeast corner of section 78; Thence west along south line of section 78 to southwest corner of same section; Thence north along west line of section 78 to southeast corner of section 77; Thence west along south line of section 77 to southwest corner of same section; Thence north along west line of section 77 to southeast corner of section 73; Thence west along south line of section 73 to southwest corner of said section; Thence south along section line to point of intersection with the northeast line of section 9; Thence northwest to north corner of section 9; Thence southwest on northwest line of section 9 to southeast corner of section 1329 all of which are in T. & St. L. Ry. Co. Block 224; Thence northwest along section lines 1329 and 1330 to point of intersection at northwest corner of section 41 of E. L. & R. R. Co. Block WJG-1; Thence south to northeast corner of section 42 of same Block; Thence west along north section lines 42 and 39 to southwest corner of section 44; Thence north along east section line of section 45 to northeast corner of same section; Thence west along south lines of sections 52, 51, 50 and 49 of aforesaid Block; Thence north along west line of section 49 to northeast corner of section 836 of T. M. Ry. Co. survey; Thence west along north line of same section 836 to its northwest corner; Thence due west to a point of intersection with east line of section 923 of Block 360; Thence north along east lines of sections 923 and 924 to northeast corner of section 924; Thence east along the south lines of sections 7, 8, 9, 10, 11 and 12 to southeast corner of section 12; Thence north along the east line of section 12 to southeast corner of section 23; Thence east along south line of section 22 to southeast corner of said section; Thence north along the east lines of sections 22, 47, 56, 81, 90, 116, 125, 154 and 163 to the northeast corner of section 163; Thence east along south line of section 230 to southeast corner of said section; Thence north along east line of section 230 to northeast corner of said section in G. H. & S. A. Ry. Co. Block 3; Thence east along the south line of section 22 to southeast corner of said section; Thence along the

east lines of sections 22, 15, 10 and 3 to northeast corner of section 3;
Thence east along the north lines of sections 2 and 1 to the northeast corner
of section 1 in Block 59, Tsp. 10, T. & P. R. R. Co.; Thence north along the
west lines of sections 43, 42, 31, 30, 19 and 18 to the northwest corner of
section 18; Thence east along the north line of section 18 to northeast corner
of same section; Thence north along the west lines of sections 8 and 5 in
Block 58, Tsp. 9, T. & P. R. R. Co. and sections 44, 41, 32 and 29 to the
Reeves County line which is the point of beginning.



HIGHLAND SOIL CONSERVATION DISTRICT

No. 210

ACREAGE

This district includes 1,919,900 acres, more or less.

HIGHLAND SOIL CONSERVATION DISTRICT

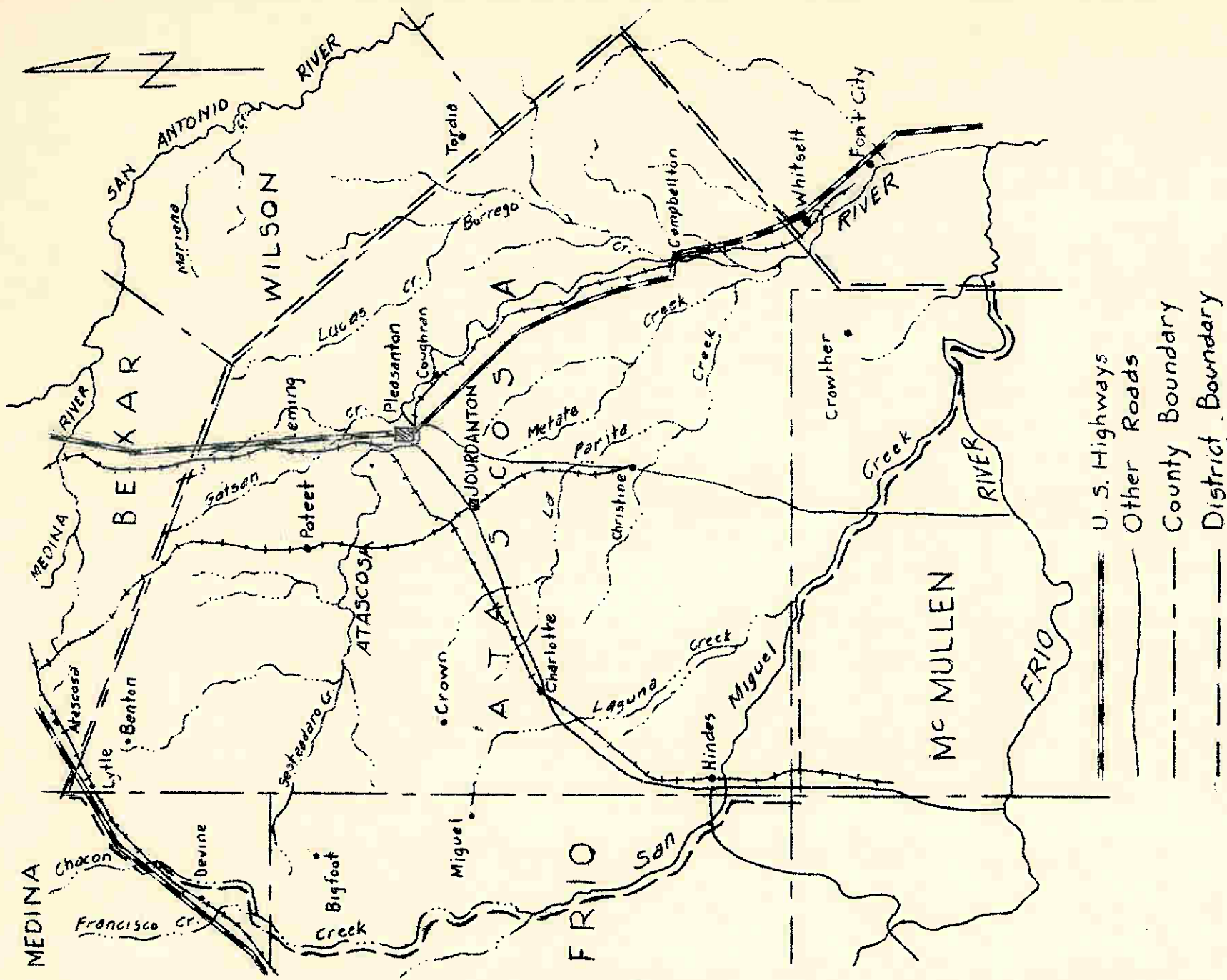
LEGAL DESCRIPTION

The point of beginning is the northeast corner of Presidio County; Thence northeast up Jeff Davis County line to intersection of county line and southwest side of Block 9 G. H. & S. A. Ry. Co.; Thence northwest up southwest line of Block 9 G. H. & S. A. Ry. Co. to point of intersection of north line of section 51 of Block 347; Thence west along sections 51 and 386 of Block 347 to southwest corner of section 62; Thence north up section and Block lines of sections 31, 30, 19, 18, 7 and 6 to northeast corner of section 6 of H. & T. C. Ry. Co. Block 2; Thence west along section and Block lines of sections 6, 5, 4, 3 and 2 all of H. & T. C. Ry. Co. Block 2 to southeast corner of section 691 G. C. & S. A. Ry. Co. Blue Mountain Block; Thence north along east line of section 691 to northeast corner of said section and same Block; Thence west along north line of same section 691 to southeast corner of section 96 of T. & St. L. Ry. Co. Block 224; Thence north along east line of same section 96 to northeast corner of said section; Thence northerly in a straight line through section 657 to southeast corner of section 13 of T. & St. L. Ry. Co. Block 224; Thence north along east line of said section 13 to northeast corner of section 13; Thence west along north boundary line of section 13 to northwest corner of said section; Thence north along west line of section 14 same Block to point of intersection with southeast line of section 668, T. C. Ry. Co.; Thence southwest along said southeast section line to south corner of said section; Thence northwest along same section 668 southwest line to point of intersection with north line of section 15 of T. & St. L. Ry. Co. Block 224; Thence west along section line to northeast corner of section 26 same Block; Thence south along east line of same section 26 to its southeast corner; Thence west along section boundary to southwest corner of east half of section 26; Thence south along section line to point of intersection with northeast line of section 412 of G. & M. Ry. Co.; Thence northwest along section line to north corner of same section; Thence southwest along northwest lines of sections 412 and 411 of same Block to point of intersection with southeast lines of sections 409 and 410 to southeast corner of section 410 of aforesaid survey; Thence in a southerly direction following the remainder of the west line of section 92 of T. & St. L. Ry. Co. Block 224 to southwest corner of same section 92; Thence west along north lines of sections 677, 680 and 681 to northwest corner of section 681 of G. C. & S. F. Ry. Co. Blue Mountain Block; Thence north along east lines of sections 83 and 84 to northeast corner of section 84 of T. & St. L. Ry. Co. Block 224; Thence west along line of section 84 to southeast corner of section 80; Thence north along east line of section 80 to northeast corner of same section; Thence west along north line of section 80 to southwest corner of section 79; Thence south to southeast corner of section 78; Thence west along south line of section 78 to southwest corner of same section; Thence north along west line of section 78 to southeast corner of section 77; Thence west along south line of section 77 to southwest corner of same section; Thence north along west line of section 77 to southeast corner of section 73; Thence south along south line of section 73 to intersection with the northeast line of section 9; Thence northwest to north corner of section 9; Thence southwest on northwest line of section 9 to southeast corner of section 1329 all of which are in T. & St. L. Ry. Co. Block 224; Thence northwest along section lines 1329 and 1330 to point of intersection at northwest corner of section 41 of E. L. & R. R. Co. Block WJG-1; Thence south to northeast corner of section 42 of same Block; Thence west along north section lines 42 and 39 to southwest corner of section 44; Thence north along east section line of section 45 to northeast corner of same section; Thence west along south lines of sections 52, 51, 50 and 49 of aforesaid Block; Thence north along west line of section 49 to northeast corner of section 836 of T. M. Ry. Co. survey; Thence west along north line of same section 836 to its northwest corner; Thence due west to a point of intersection with east line of section 923 of Block 360; Thence north along east lines of sections 923 and 924 to northeast corner of section 924; Thence west along north section lines of sections 924, 926 and 928 to northwest corner of section 928; Thence south along west section lines of sections 928, 927 and 19 to southwest corner of section 19 of same Block 360; Thence west along north boundary lines of section 26 of G. H. & S. A. Ry. Co. Block 2, and sections 16, 21 and 36 to northwest corner of section 36 all of H. & T. C. Ry. Co. Block 3; Thence north along east section line of section 8 to northeast corner of same section of H. & T. C. Ry. Co. Block 4; Thence west along section lines of sections 8 and 59 to northwest corner of section 59; Thence south on west line of section 59 to southwest corner of same section; Thence west along north lines of sections 79, 128, 153, 202, 227, 274, 299, 338 and 363 to northwest corner of section 363; Thence north along east line of section 375 to northeast corner of same section;

Thence west along north line of section 375 to northwest corner of same section all of H. & T. C. Ry. Co. Block 4; Thence north along east line of section 13 to northeast corner of said section; Thence west along the north line of section 13 to southeast corner of said section 11; Thence north along east line of section 11 to northeast corner of said section; Thence west on north lines of sections 11, 10, 9 and 8 to northwest corner of section 8; Thence south along west lines of sections 8, 17 and 20 to southwest corner of section 20; Thence west along north line of section 30 all in G. H. & S. A. Ry. Co. Block 4 and section 90 in H. & T. C. Ry. Co. Block 5 to northwest corner of section 90; Thence south along west lines of sections 90, 91, 98 and 99 in H. & T. C. Ry. Co. Block 5 and sections 55 and 56 in G. H. & S. A. Ry. Co. Block 4 and south along west line of Block and sections 20 and 18 Block 361, and south along the west lines of sections 62 and 63 to southwest corner of section 63; Thence east along south line of section 63 to southeast corner of said section; Thence south along west lines of sections 59 and 58 to southwest corner of section 58; Thence east along south line of section 58 to southeast corner of same section; Thence south along the west lines of sections 23, 24 and 46 to southwest corner of section 46; Thence east along the south line of section 46 to southeast corner of same section; Thence south along the west lines of sections 26 and 27 to southwest corner of section 27; Thence east along south line of section 27 to southeast corner of section 27; Thence south along the west lines of sections 11, 10, 9, 8, 7, 6 and 5 to southwest corner of section 5; Thence east along the south line of section 5 to southeast corner of same section; Thence south along the west line of section 120 to southwest corner of same section; Thence east along the south lines of sections 120 and 103 to southeast corner of section 103 in G. H. & S. A. Ry. Co. Block 12; Thence south along the west lines of sections 101, 98 and 97 to southwest corner of section 97; Thence east along the south line of section 97 to southeast corner of section 97; Thence south along the west lines of sections 68 and 71 to southwest corner of section 71; Thence east along south line of section 71 to southeast corner of said section; Thence south along the west lines of sections 73, 75, 76, 79 and 80 in G. H. & S. A. Ry. Co. Block 12 and section 14 to southwest corner of same section in Tex. Mex. Ry. Co. Block 1; Thence east along south line of section 14 to southeast corner of same section; Thence south along the west lines of sections 11 and 10 to southwest corner of section 10; Thence east along the south lines of sections 10, 9 and 776 to southeast corner of section 776 in Tex. Mex. Ry. Co. Block 1; Thence south along the west lines of sections 79, 80 and 83 to southwest corner of section 83 in G. H. & S. A. Ry. Co. Block 5; Thence west along the north lines of sections 34, 35, 36 and 37 to the northwest corner of section 37; Thence south along the west line of section 37 to southwest corner of same section; Thence east along the south line of section 37 to southeast corner of said section; Thence south along the west lines of sections 53 and 58 to southwest corner of section 58; Thence east along the south lines of sections 58 and 57 to the southeast corner of section 57; Thence south along the west line of section 77 to the southwest corner of same section; Thence east along the south line of section 77 to the southeast corner of section 77 in D. & P. Ry. Co. Block 2; Thence south along the west lines of sections 95 and 106 to southwest corner of section 106 in G. H. & S. A. Ry. Co. Block 5; Thence west along the north lines of sections 100, 101, 102 and 103 to northwest corner of section 103; Thence south along west line of section 103 to southwest corner of same section; Thence west along the north line of section 108 to northwest corner of same section; Thence south along the west line of section 108 to southwest corner of same section; Thence west along the north line of section 1333 to northwest corner of same section; Thence south along the west line of section 1333 to southwest corner of same section in D. & P. Ry. Co. Block 2; Thence west along the line of section 124 to northwest corner of said section; Thence south along the west line of section 124 to southeast corner of said section; Thence east along south line of section 124 to southeast corner of same section; Thence south along the west line of section 172 and 178 to southwest corner of section 178; Thence east along the south line of section 178 to southeast corner of said section; Thence south along the west lines of sections 177 and 176 to southwest corner of section 176; Thence east along south line of section 176 to southeast corner of said section; Thence south along the west line of sections 175 and 174 to southwest corner of section 174; Thence east along south lines of sections 174, 153, 154, 155 and 156 in D. & P. Ry. Co. Block 1 and sections 14, 13 and 10 in H. & T. C. Ry. Co. Block 7 and sections 15, 14 and 7 in G. H. & S. A. Ry. Co. Block 6 and sections 3, 4 and 9 to southeast corner of section 9 in H. & T. C. Ry. Co. Block 8; Thence north along the west line of section 327 to northwest corner of same section; Thence east along the south line of section 16 to southeast corner of same section; Thence east along the west line of section 11 to southwest corner of same section; Thence east along the south line of section 11 to southeast corner of said section; Thence south along the west line of section 7 to southeast corner of same section; Thence south along the west line of section 5 to southwest corner of section 5 in G. H. & S. A. Ry. Co. Block 23; Thence east along the north line of section 2 to northeast corner of same section Block C-3; Thence south along the west

lines of sections 33 and 34 to southwest corner of section 34; Thence east along the south line of section 34 to southeast corner of same section in T. C. Ry. Co. Block WJG-2; Thence south along the west line of section 14 to northwest corner of section 6 of D. & P. Ry. Co. Block 1; Thence east along the south line of section 14 to southeast corner of same section; Thence north along the lower east line of section 14 to south corner of section 468; Thence northwest along southwest line of section 468 to west corner of section 468; Thence northeast along the northwest line of section 468 to north corner of same section; Thence east along the south line of sections 330 and 10 to southeast corner of section 7; Thence north along the east line of section 7 to southwest corner of same section; Thence south along the west line of section 8 to southwest corner of section 8; Thence south along the south line of section 8 to southwest corner of section 8; Thence east along the south line of section 8 to southwest corner of section 8; Thence east along the south line of section 8 to southwest corner of section 8; Thence east along the west line of section 3 to southwest corner of same section; Thence east along the south lines of sections 3 and 4 to southeast corner of section 4; Thence north along the east line of section 4 to northwest corner of section 44 in Block 33; Thence east along the north line of section 44 to northeast corner of same section; Thence south along the east line of sections 44 and 43 to southwest corner of section 782; Thence east along south line of section 782 to southeast corner of section 782 in Block 338; Thence south along west lines of sections 15, 16 and 17 to southwest corner of section 17; Thence east along south line of section 17 and along north line of section 8 to northwest corner of section 30; Thence south along west line of section 30 to southwest corner of section 30 in T. C. Ry. Co. Block 312; Thence west along the north lines of sections 5 and 6 to northwest corner of section 6; Thence south along the west lines of sections 6 and 7 in T. C. Ry. Co. Block 305 and sections 6 and 7 to the point of intersection on the northwest line of section 489; Thence along the northwest line of section 489 to west corner of same section; Thence southeast along the section line to a point of intersection with the west line of section 18; Thence south along the west lines of sections 18, 28 and 29 in T. & St. L. Ry. Co. Block 205 and sections 30 and 32 to southwest corner of section 32; Thence east along the south line of section 32 in T. C. Ry. Co. Block 313 to northeast corner of section 336; Thence south along the east line of section 336 to northwest corner of section 525; Thence east along the north lines of sections 525, 526 and 641 to northwest corner of section 642; Thence south along the west line of section 642 to southwest corner of said section; Thence east along the south line of section 642 to northeast corner of section 527; Thence south along the east line of section 527 to southeast corner of same section; Thence along the southwest line of section 529 in Block 249 to northwest corner of section 2 in G. H. & S. A. R. Co. Block 14; Thence east along the north lines of sections 2, 3, 10 and 19 to northeast corner of section 19; Thence south along the west line of section 20 to southwest corner of same section; Thence east along the south lines of sections 20, 31, 35, 44, 49, 60 and 59 to southeast corner of section 59; Thence north along the east lines of sections 59, 62 and 64 to southeast corner of section 69; Thence east along the south lines of sections 68 and 67 to southeast corner of section 67; Thence north along the east line of section 67 to northwest corner of section 541 in G. H. & S. A. R. Co. Block 14; Thence east along the north lines of sections 541 and 542 to Brewster County line; Thence north along the county line to the south line of section 7 in T. & St. L. Ry. Co. Block 210; Thence west along the south line of section 7 in T. & St. L. Ry. Co. Block 210 and sections 12, 11, 10 and 9 to northeast corner of section 17; Thence north along east lines of sections 8 and 5 in T. & St. L. Ry. Co. Block 209 and sections 32, 29, 20, 17 and 8 to southeast corner of section 5; Thence east along the south line of section 4 to southeast corner of same section; Thence north along east line of section 4 in T. & St. L. Ry. Co. Block 208 and sections 33, 28, 21, 16 and 9 to southeast corner of section 4; Thence east along south line of section 3 to southeast corner of same section; Thence north along the east line of section 3 to northeast corner of section 3 in T. & St. L. Ry. Co. Block 207; Thence west along the north line of Block 207 of T. & St. L. Ry. Co. to northeast corner of said Block; Thence north along east lines of sections 28, 25, 17, 14 and 7 to northeast corner of sections 7 of T. & St. L. Ry. Co. Block 206; Thence west along north lines of sections 7 and 6 to northwest corner of section 6 of same Block; Thence north along west lines of section 5 Block 206 and section 1 of G. C. & S. F. Ry. Co. Block 314 to northwest corner of section 1; Thence east along section line to northeast corner of section 1; Thence north along east line of section 10 to northeast corner of same section; Thence east along north line of Block 314 to point of intersection with east line of section 15 T. C. Ry. Co. Block 325; Thence north along said section line to northeast corner of section 15; Thence west along section 15 to point of intersection with east line of section 16; Thence north to northeast corner of section 16 of same Block; Thence east along south lines of sections 44, 43, 42, 41, 40, 39 and 38 to southeast corner of section 38 of T. W. N. G. Ry. Co. Block 1, which line crosses the county line

near southeast corner of section 40; Thence east along Block line to southeast corner of said Block; Thence east to west side of section 15 of Block 329 G. H. & S. A. Ry. Co.; Thence south to southwest corner of said section; Thence east to southeast corner of section 15; Thence north up east line of sections 15, 1407 and 578 to northeast corner of section 33; Thence due west to northeast corner of section 13, Block 1, T. W. N. G. Ry. Co.; Thence north to northeast corner of section 12 of same Block; Thence west along north side of sections 12, 11 and 10 of T. W. N. G. Ry. Co. Block 1 to point of intersection with county line; Thence north along county line to point of intersection with north line of section 499; Thence west along north lines of sections 499 and 500 to northwest corner of section 500 of Block 8, G. H. & S. A. R. R. Co.; Thence north along east lines of sections 483, 482, 479, 475 and 474 to northeast corner of section 474; Thence east along north lines of sections 512, 511 and 547 to northeast corner of section 547; Thence north along east lines of sections 546, 543 and 542 to northeast corner of section 542; Thence west along section lines to point of intersection with county line; Thence north along county line to northeast corner of Presidio County which is point of beginning.



ATASCOSA COUNTY SOIL CONSERVATION DISTRICT
NO. 507

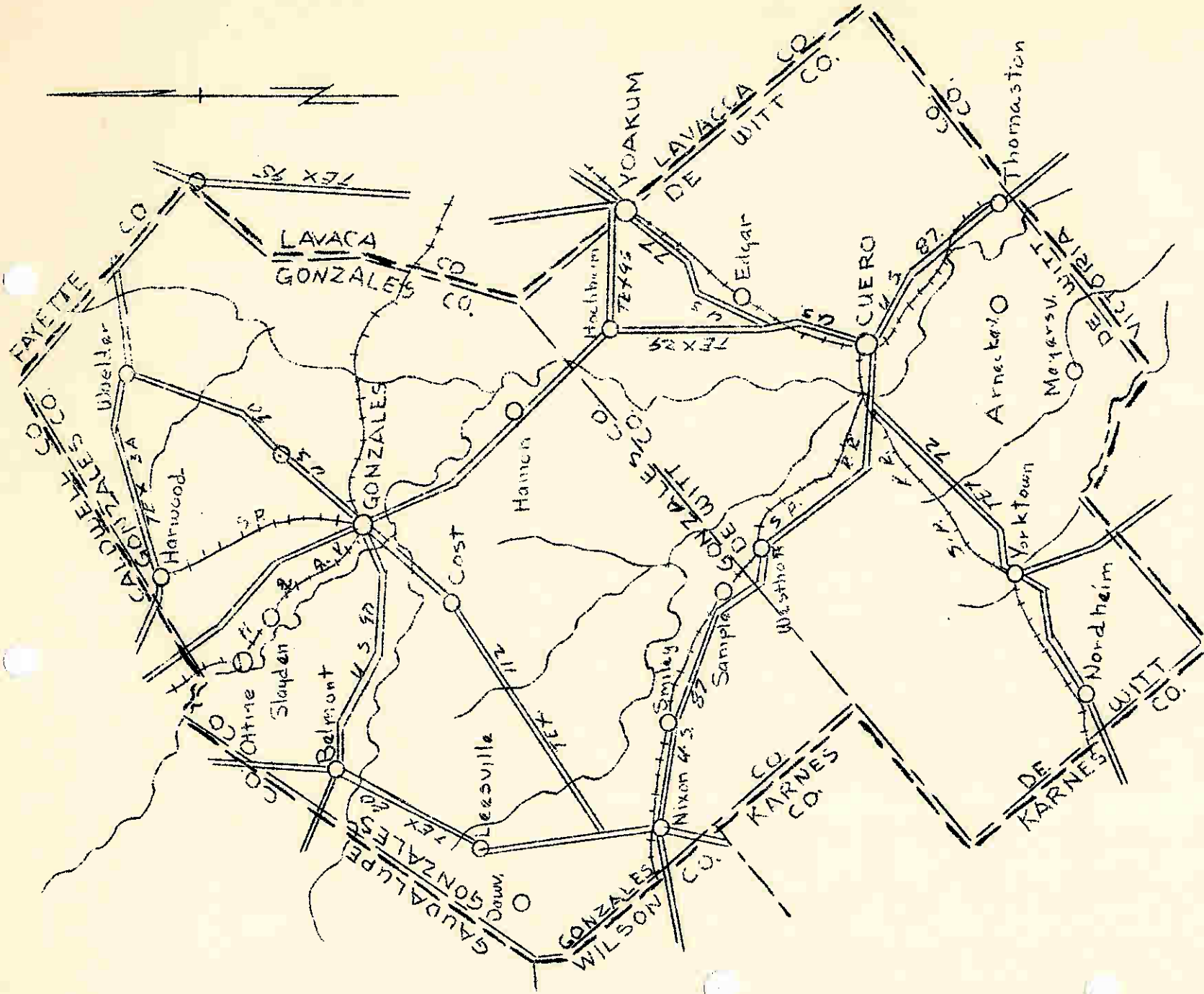
ACREAGE

This district includes 1,000,000 acres, more or less.

LEGAL DESCRIPTION

Beginning at the point where U.S. Highway No. 81 intersects the Berar-Atascosa County line, and proceeding in a southeasterly direction along said county line to its intersection with the Atascosa-Wilson County line, and following in a southeasterly direction the Atascosa-Wilson County line and continuing along the Atascosa-Karnes County line to its intersection with the Atascosa-Live Oak County line, and thence in a southwesterly direction along the Atascosa-Live Oak County

line to the Live Oak-McMullen County line, thence in a southerly direction along the Live Oak-McMullen County line to the Prio River, thence in a westerly direction, following the meanderings of the Prio River, to its confluence with the San Miguel Creek, thence in a northwesterly direction, following the meanderings of San Miguel Creek to its intersection with the McMullen-Atascosa County line, thence in a westerly direction along said county line to the Atascosa-Prio County line, thence in a northerly direction along the Atascosa-Prio County line to San Miguel Creek and thence, in a northerly direction, following the meanderings of San Miguel Creek to its confluence with Chacon Creek, thence following the meanderings of Chacon Creek to its intersection with U. S. Highway No. 81, thence in a northeasterly direction along U. S. Highway No. 81 to the Medina-Atascosa County line, thence in a northerly direction along said county line to the Atascosa-Bexar County line, thence in a southeasterly direction along said County line to U. S. Highway No. 81, the point of beginning.



Scale 1" = 8 Miles

LEGEND

- District Boundary ————
- County Boundary ————

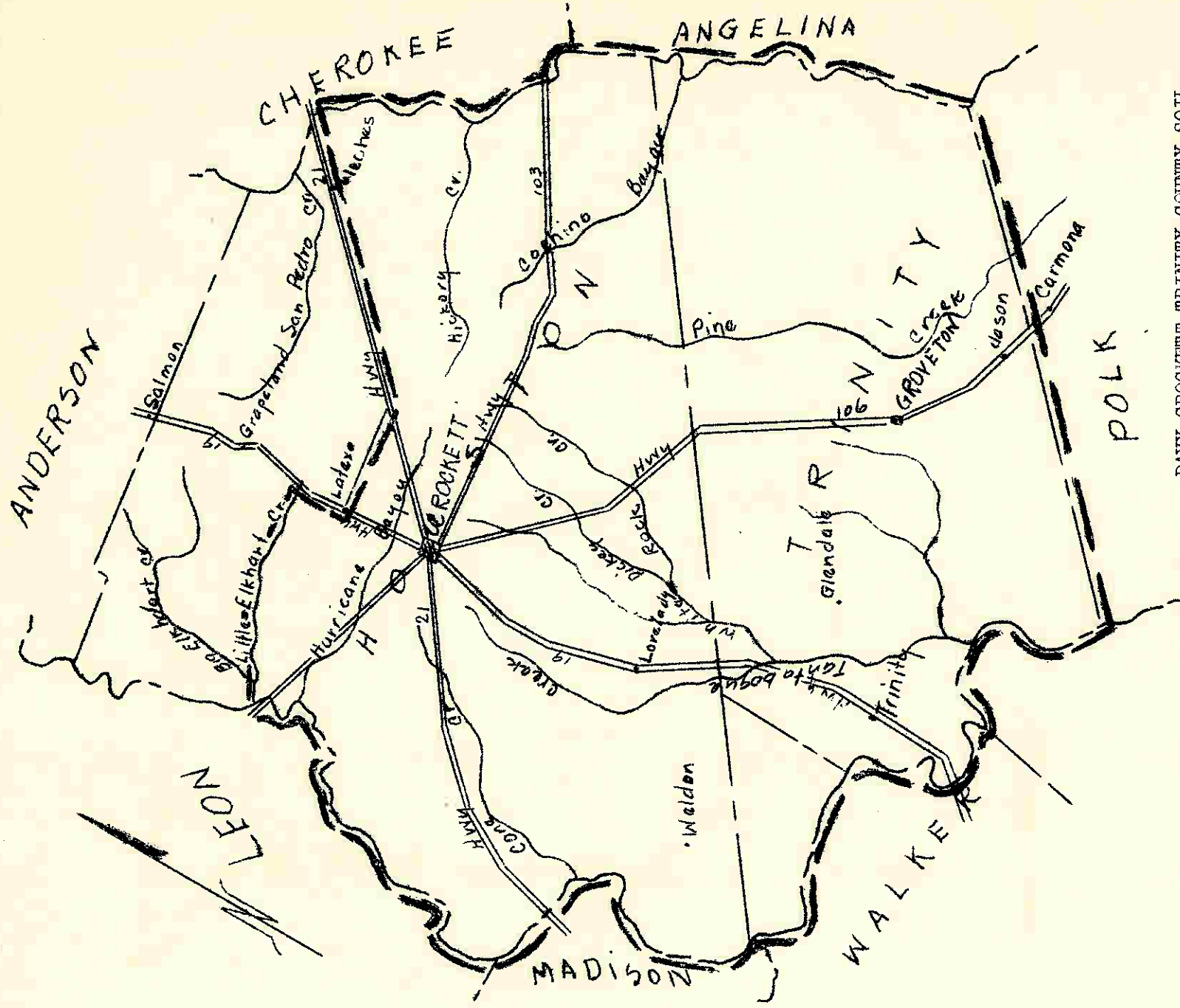
MIDDLE GUADALUPE BASIN SOIL CONSERVATION DISTRICT
NO. 308

ACREAGE

This district includes 1,215,360 acres, more or less.

LEGAL DESCRIPTION

This district includes all the land lying in the counties of Gonzales and DeWitt.

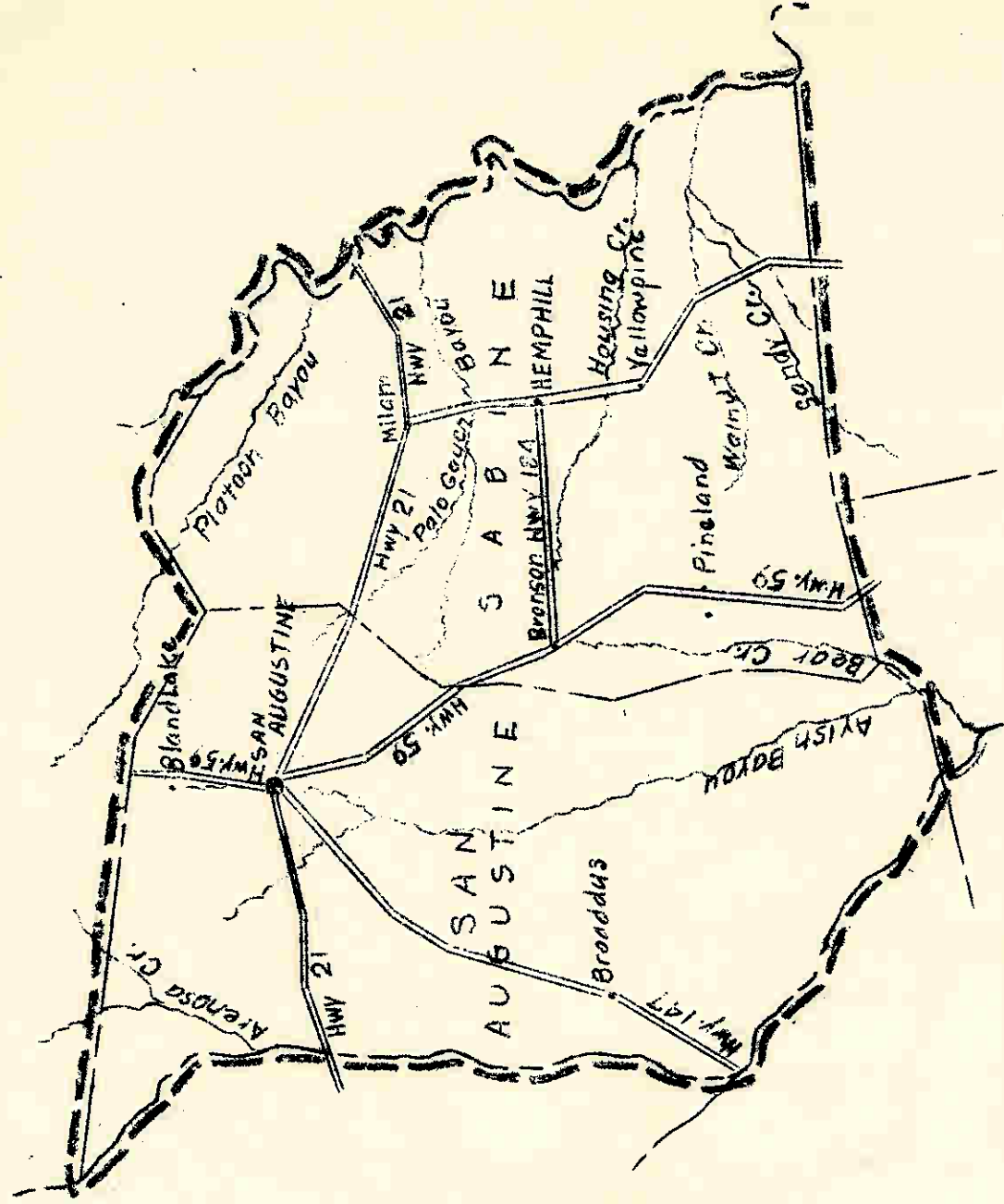


Improved Roads
 County Roads
 County Line
 District Boundary
 Streams

DAVY CROCKETT-TRINITY COUNTY SOIL
 CONSERVATION DISTRICT
 NO. 404
 ACREAGE
 This district includes 1,097,408 acres
 more or less.

LEGAL DESCRIPTION

Beginning at the point of confluence of Big Elkhart Creek and Trinity River, thence in a northerly direction, along Big Elkhart Creek, following its devious meanderings approximately 1.0 mile to point of confluence with Little Elkhart Creek, thence in northeasterly direction approximately 12.5 miles, along Little Elkhart Creek, following its devious meanderings, to point of crossing of Highway No. 19, in Houston County Texas, thence South approximately 2.5 miles along Highway No. 19, to Latexo, Houston County, Texas, thence in an easterly direction, approximately 10.5 miles, along Jones Schoolhouse-Latexo Road to point of juncture with Highway No. 21, thence northeast along Highway No. 21 approximately 17.0 miles to point of crossing Neches River, thence South along Neches River, following its devious meanderings, approximately 42.0 miles to point of juncture with south county line of Trinity County, thence Southwest along South boundary line of Trinity County, approximately 30.0 miles to point of juncture with Trinity River, thence in a North westerly direction along the Trinity River, following its devious meanderings, approximately 85.5 miles to point of beginning.



SAN AUGUSTINE-SABINE SOIL CONSERVATION DISTRICT
NO. 410

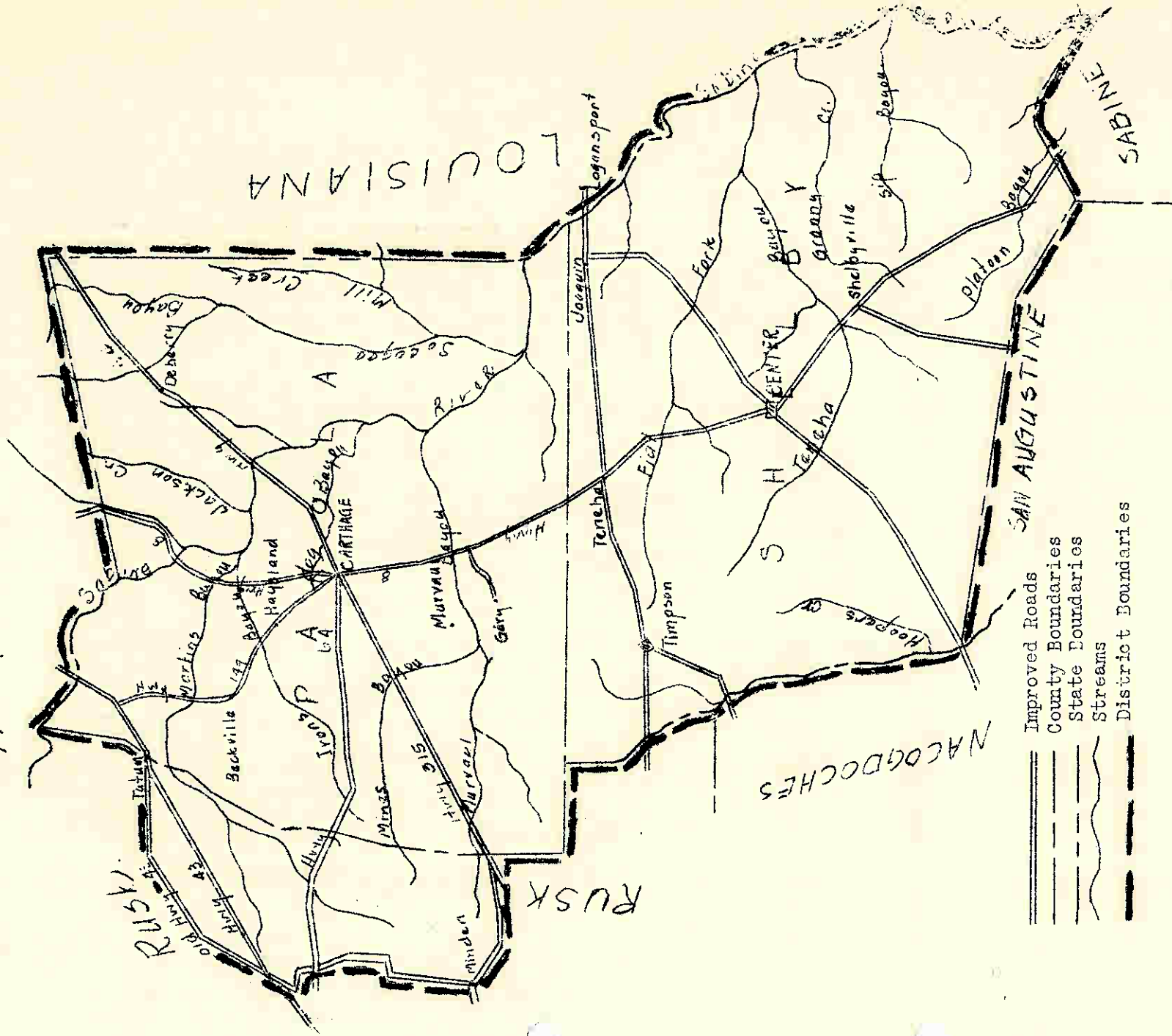
ACREAGE

This district includes 775,000 acres, more or less

LEGAL DESCRIPTION

This district includes all the lands lying within the boundaries of the Counties of San Augustine and Sabine.

HARRISON

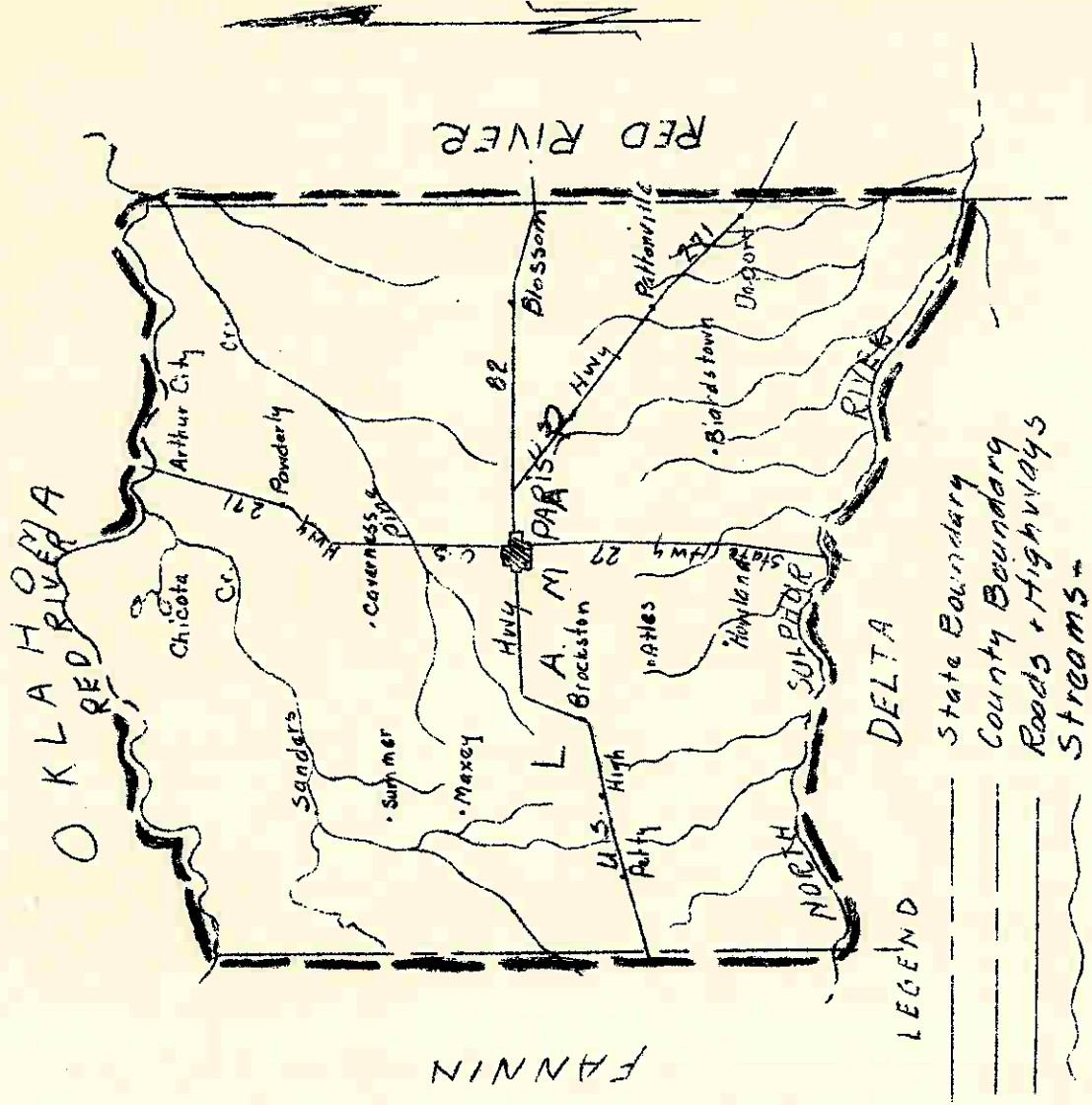


ACREAGE
 This district includes 1,167,680 acres, more or less.

LEGAL DESCRIPTION

Beginning at the northeast corner of Panola County; thence south and southeast along the east boundary lines of Panola and Shelby Counties to the Sabine County line; thence west and northwest along the southern boundary line of Shelby County to the Nacogdoches County line; thence north and northwest along the west boundary line of Shelby County to the Panola County line; thence west and then north along the Panola County line to the point of crossing of Highway No. 315; thence running southwest approximately 3.5 miles along Highway No. 315 to point of crossing Minden-Shiloh Road; Thence west approximately 2.75 miles along Minden-Shiloh Road to point of juncture with Minden-Lawsonville Road; thence northwest approximately 1.5 miles along Minden-Lawsonville Road to the town of Minden, Rusk County, Texas; thence north approximately 4.5 miles along Dawson-Little Mill Road to point of juncture with Henderson-Backfield Road;

thence in a northerly direction approximately 1.3 miles along Henderson-Buckfield road to point of juncture with Wood Glen-Pine Hill Road; thence in an easterly direction approximately 2.25 miles along Wood Glen-Pine Hill Road to point of crossing Pine Grove-Patrick Road; thence in a northerly direction approximately 2 miles along Pine-Grove-Patrick Road to point of juncture with old Henderson-Pine Hill Road; thence in northeasterly direction approximately 2 miles along old Henderson-Pine Hill Road to juncture with Roquemore-Oakland Road; Thence in northerly direction approximately 3.5 miles along Roquemore-Oakland Road to point of juncture with Henderson-Church Hill Road; thence in a westerly direction approximately 1.75 miles along Henderson-Church Hill Road to point of juncture of the Mrs. Ballinger Farm Road; thence in northerly direction approximately 2.2 miles along the Mrs. Ballinger Farm Road to point of juncture of the Mrs. Ballinger Farm Road and intersection of old Highway No. 43 and Highway No. 43 at Gray's Store; thence in a northeasterly direction approximately 16.25 miles along old Highway No. 43 to the Panola County line through Tatum, Rusk County, Texas. Thence north along Panola County line to Harrison County line; thence east along Panola-Harrison County line to point of beginning.



NORTH TEXAS SOIL CONSERVATION DISTRICT
NO. 415

ACREAGE

This district includes 604,800 acres, more or less.

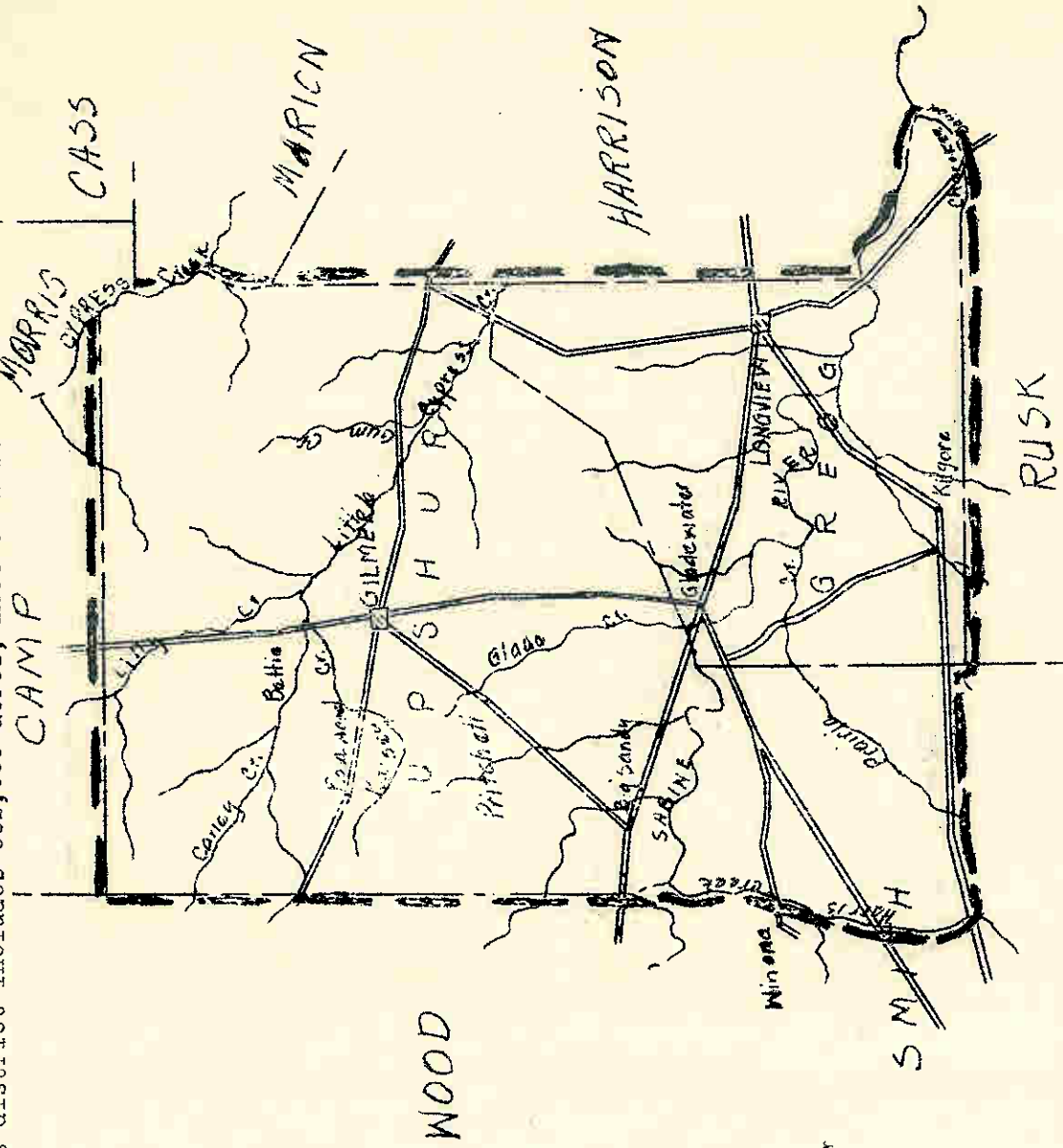
LEGAL DESCRIPTION

This district includes all the lands lying within the County of Lamar.

SABINE RIVER-CYPRESS GREEN SOIL CONSERVATION DISTRICT
 PG. 417

ACTFACE

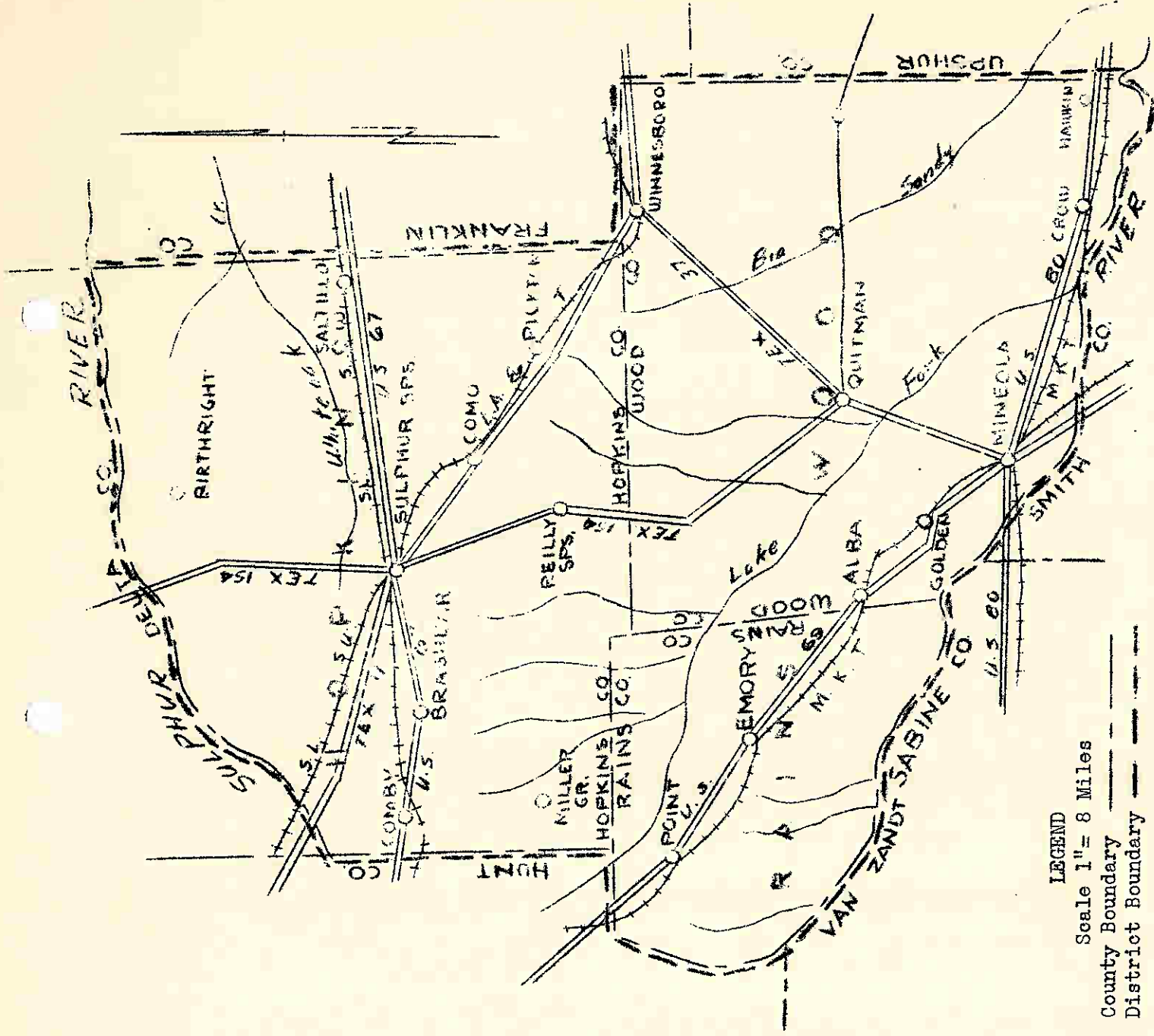
This district includes 662,000 acres, more or less.



- Improved Roads
- County Lines
- Streams
- District Boundaries

LEGAL DESCRIPTION

Beginning at the northwest corner of Upshur County, running east approximately 25.3 miles along the north county line of Upshur County, to the northeast corner of Upshur County; thence south approximately 33.9 miles along the east county line of Upshur County and Gregg County, to point of juncture of Sabine River; thence in an easterly direction along Sabine River approximately 6.4 miles to confluence of Cherokee Bayou; thence south and west approximately 5.5 miles along Cherokee Bayou to point of juncture with South county line of Gregg County; thence west approximately 18.9 miles along south county line of Gregg County to southwest corner of Gregg County; thence north approximately 1.0 mile along west county line of Gregg County to point of crossing of Highway #176; thence west approximately 11.0 miles along Highway #176 to point of crossing of Harris Creek; thence north approximately 14.2 miles along Harris Creek, following its devious meanderings to point of confluence with Sabine River at a point commonly known as the southwest corner of Upshur County; thence north approximately 22.9 miles along west county line of Upshur County, to point of beginning.



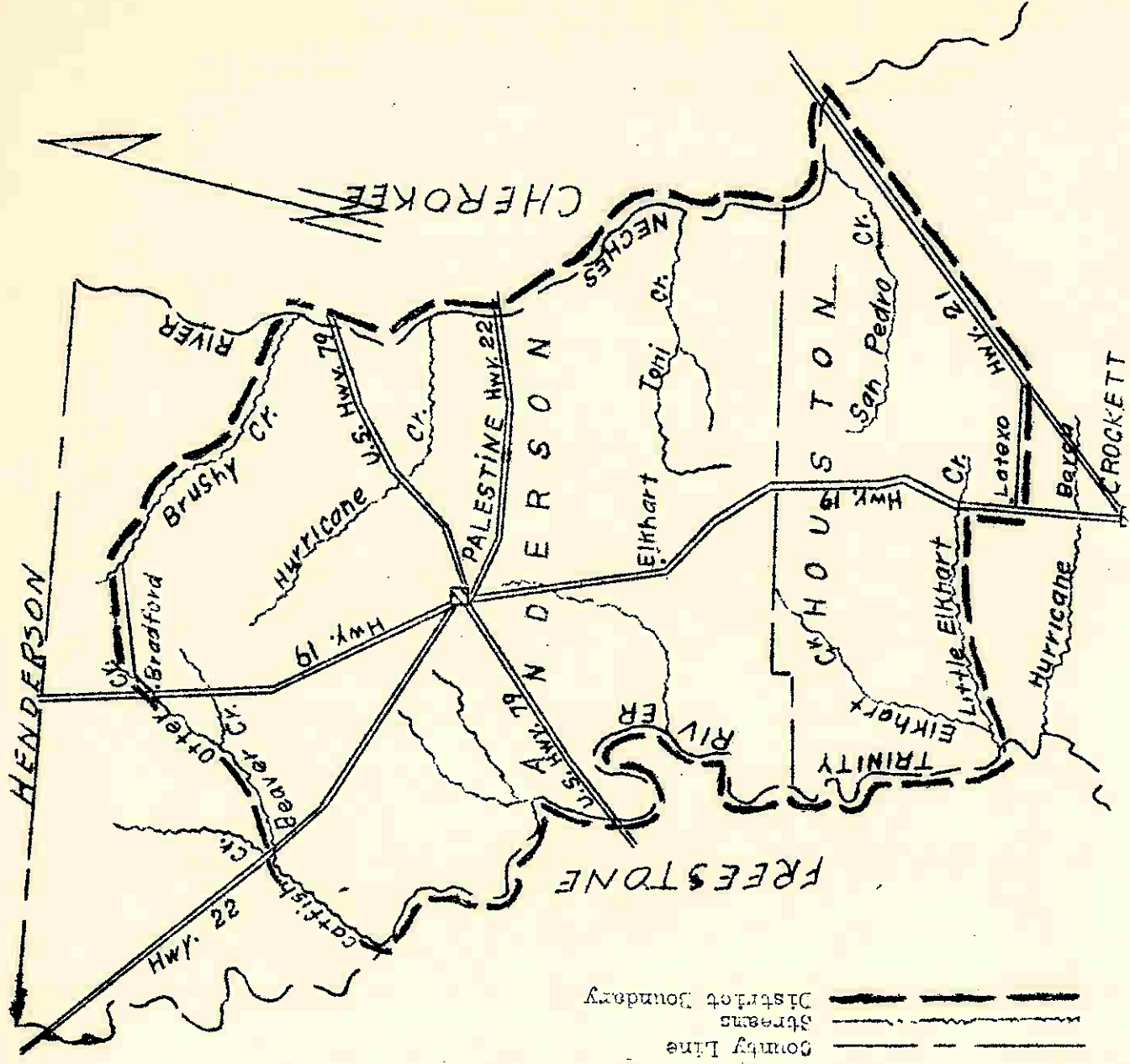
HOPKINS-RAINS-WOOD SOIL CONSERVATION DISTRICT
 NO. 418

ACREAGE

This district includes 1,111,000 acres, more or less.

LEGAL DESCRIPTION

This district includes all the lands lying within the boundaries of the Counties of Hopkins, Rains, and Wood.



ANDERSON-HOUSTON SOIL CONSERVATION DISTRICT
 NO. 421

ACREAGE

This district includes 580,416 acres, more or less

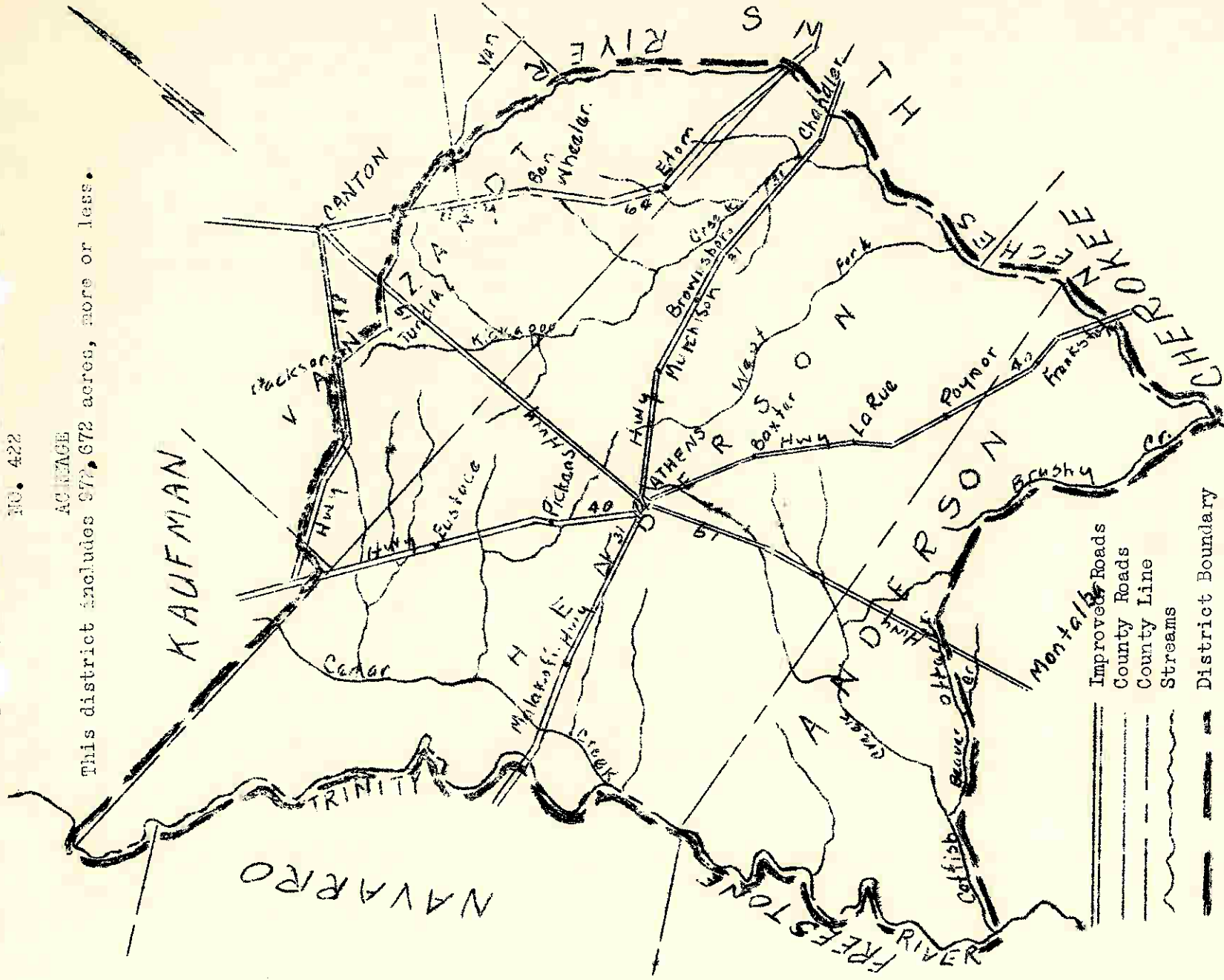
LEGAL DESCRIPTION

Beginning at point of confluence of Brushy Creek and Weches River; Thence in a southerly direction following the meanderings of said River approximately 34 miles to where State Highway No. 21 crosses said River; Thence in a southerly direction along said highway approximately 17 miles to junction with Jones School House-Latexo Road; Thence in a westerly direction along said road 10.5 miles to junction with State Highway No. 19 in Latexo; Thence north along highway No. 19, 2.5 miles to point where said highway crosses Little Elkhart Creek; Thence in a westerly direction following the meanderings of Little Elkhart Creek 12.5 miles to confluence with Big Elkhart Creek; Thence south following meanderings of said Creek 1 mile to its confluence with the Trinity River; Thence northwest following meanderings of said River approximately 60 miles to confluence with Catfish Creek; Thence in a northeast direction following the meanderings of Catfish Creek 7 miles to confluence with Beaver Creek; Thence in a northeast direction following the meanderings of Beaver Creek 6 miles to confluence with Otter Creek; Thence northeast, following the meanderings of Otter Creek approximately 5 miles to where it is crossed by State Highway No. 19; Thence in a northerly direction along Highway No. 19, 1 mile to intersection with Bradford-Brushy Creek Road at Bradford; Thence along said road in an easterly direction 6 miles to point where said road meets Brushy Creek; Thence in a southeast direction following the meanderings of Brushy Creek to its confluence with the Weches River, the point of beginning.

TRINITY-NECHES SOIL CONSERVATION DISTRICT
NO. 422

ACREAGE

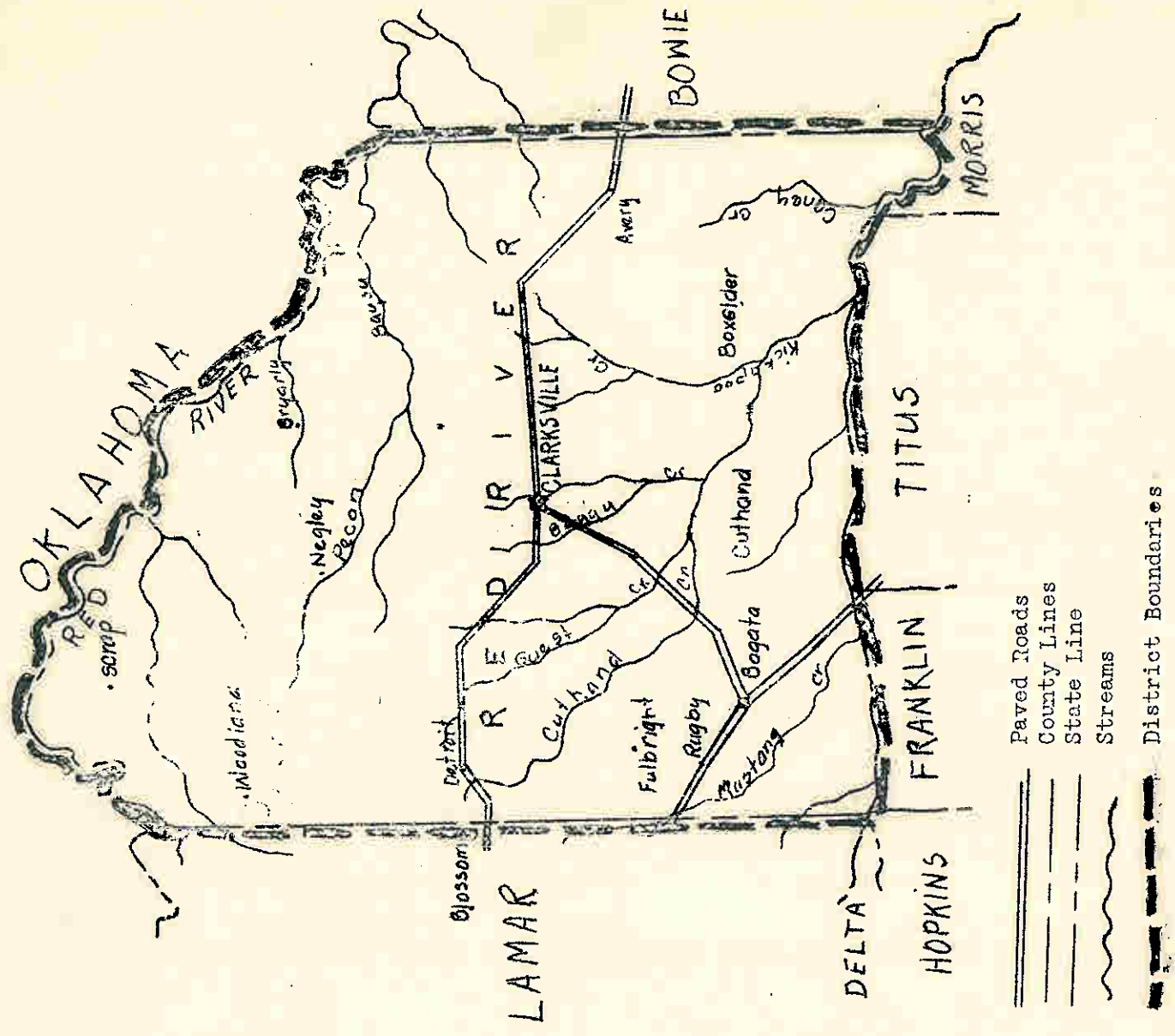
This district includes 977,672 acres, more or less.



LEGAL DESCRIPTION

Beginning at the point of juncture of the North boundary line of Henderson County and the Trinity River, thence East along North County line of Henderson County approximately 20.5 miles to the Southwest corner of Van Zandt County, thence North along the West County line of Van Zandt County approximately 1.2 miles to point of crossing of Highway No. 198 and the west county line of Van Zandt County; thence in a North-Easterly direction approximately 11.25 miles along Highway No. 198 to Jackson, Van Zandt County, Texas, thence in an Easterly direction along Jackson-Tundra Road approximately 3.75 miles to Tundra, Van Zandt County, Texas, thence in a northeasterly direction approximately 3.0 miles along old Canton-Tundra Road to point juncture with Highway No. 19, thence in Northeasterly direction along Mt. Pisgah Road, approximately 4.25 miles to point of juncture with Highway No. 64, thence southeast along Highway No. 64, approximately 0.5 miles to point of juncture with old Van-Garden Valley Road, thence in an easterly direction approximately 6.0 miles along old Van-Garden Valley Road to point of crossing of Colfax-Grand Saline Road, thence South along Colfax-Grand Saline Road approximately 0.3 miles to point of crossing Neches River, thence in a Southeasterly direction along the devious meanderings of Neches River, approximately 52.0 miles to the confluence of Brushy Creek, in Anderson County, Texas, thence in a North Westerly direction along Brushy Creek, following its devious meanderings, approximately 15.0 miles to point of crossing Bradford-Brushy Creek Road, thence in Westerly direction along Bradford-Brushy Creek Road, approximately 6.0 miles to point of intersection with Highway No. 19, thence south along Highway No. 19 approximately 1.0 mile to point of crossing Otter Creek, thence in a southwesterly direction along Otter Creek following its devious meanderings

approximately 5.0 miles to its confluence with Beaver Creek, thence in a Southwesterly direction along Beaver Creek following its devious meanderings, approximately 6.0 miles to its confluence with Catfish Creek, thence in Southwesterly direction along Catfish Creek, following its devious meanderings, approximately 7.0 miles to point of confluence with Trinity River, thence in a Northwesterly direction along Trinity River, following its devious meanderings, approximately 70.0 miles to point of beginning.



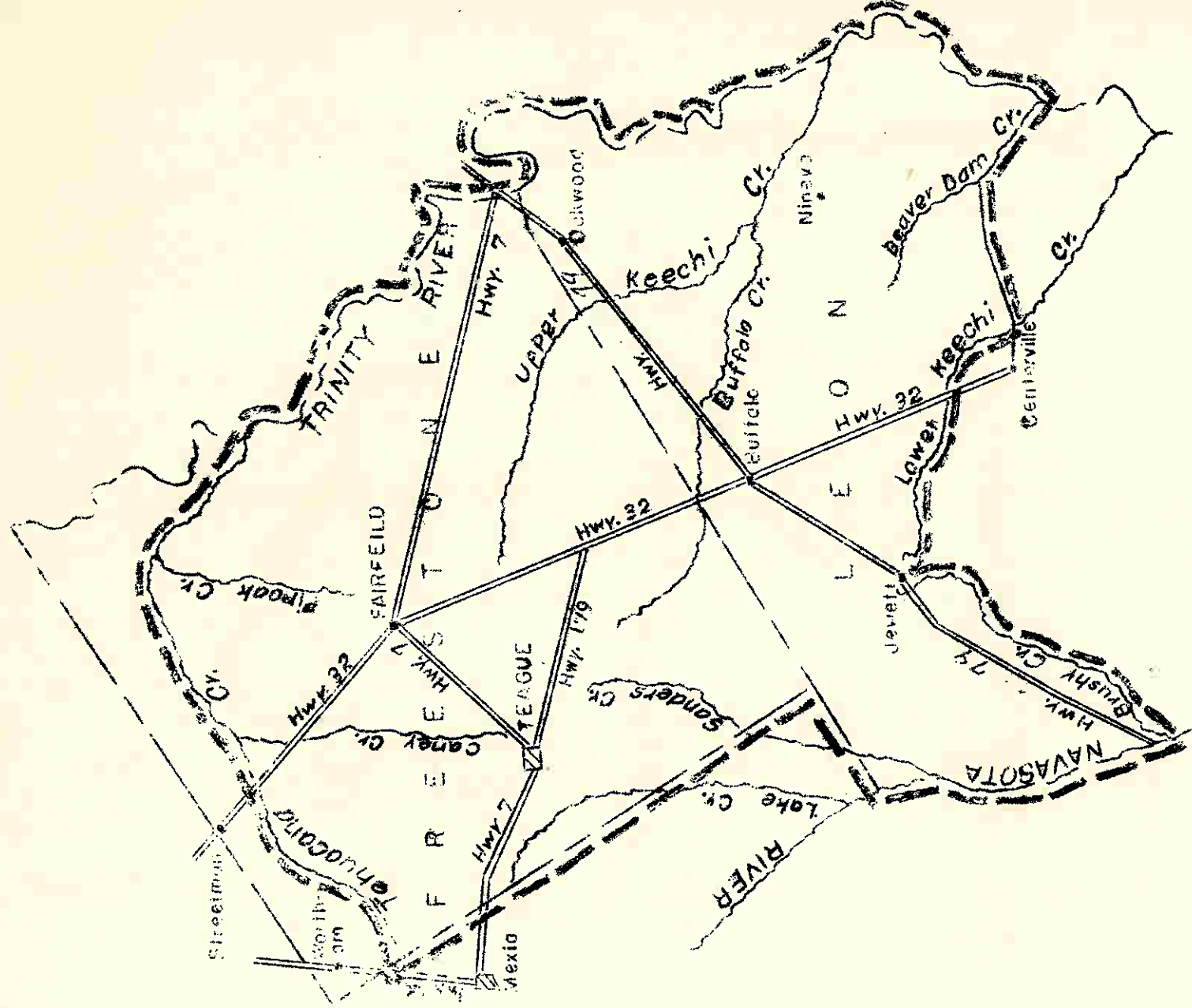
RED RIVER COUNTY SOIL CONSERVATION DISTRICT
NO. 423

ACRES

This district includes 664,960 acres, more or less

LEGAL DESCRIPTION

This district includes all the lands lying within the boundaries of Red River County.



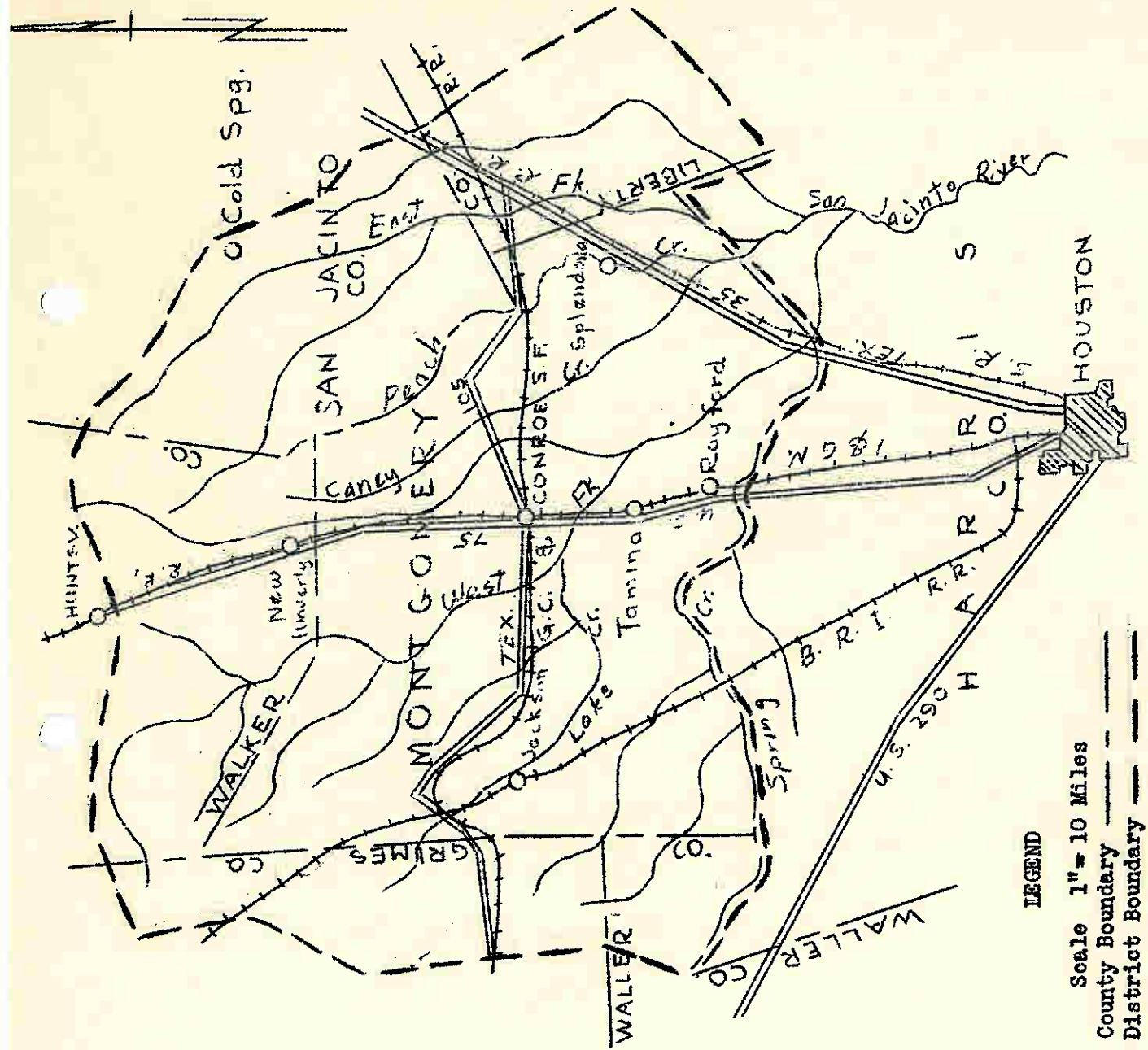
County Boundaries
 County Roads
 State Highways
 Streams
 District Boundaries

PRESTONE-LEON SOIL CONSERVATION DISTRICT.
 No. 424

ACREAGE
 LEGAL DESCRIPTION

This district includes 876,160 acres, more or less.

Beginning at a point, the confluence of Beaver Dam Creek and Trinity River, thence in northwesterly direction along Beaver Dam Creek, following its devious meanders, approximately 8.0 miles to point of crossing of Centerville-Hunts Store Road; thence west along Centerville-Hunts Store Road approximately 0.5 miles to point of crossing of Lower Keechi Creek; thence northwesterly along Lower Keechi Creek, following its devious meanders, approximately 14.8 miles to point of crossing of old Jewett-Centerville Road; thence west along old Jewett-Centerville Road approximately 1.1 miles to point of crossing of U. S. Highway #79 in Jewett, Leon County, Texas; thence southwest along U. S. Highway #79 approximately 2.4 miles to point of crossing of Brushy Creek; thence southwesterly along Brushy Creek, following its devious meanders, approximately 17.5 miles to confluence of waters of Brushy Creek and Navasota River; thence northerly along Navasota River, following its devious meanders, approximately 17.5 miles to north boundary of Leon County; thence easterly along said boundary line approximately 6.5 miles to west boundary of Freestone County; thence northwesterly along said boundary line approximately 26.5 miles to crossing of Tehuacana Creek; thence in a general easterly and south direction following the devious meanders of said creek approximately 37.0 miles to confluence of its waters with Trinity River; thence in a southerly direction along said river following its devious meanders approximately 63.0 miles to confluence of waters of Trinity River and Beaver Dam Creek, the point of beginning.



Scale 1" = 10 Miles
 County Boundary ———
 District Boundary - - -

SAN JACINTO SOIL CONSERVATION DISTRICT
 NO. 425

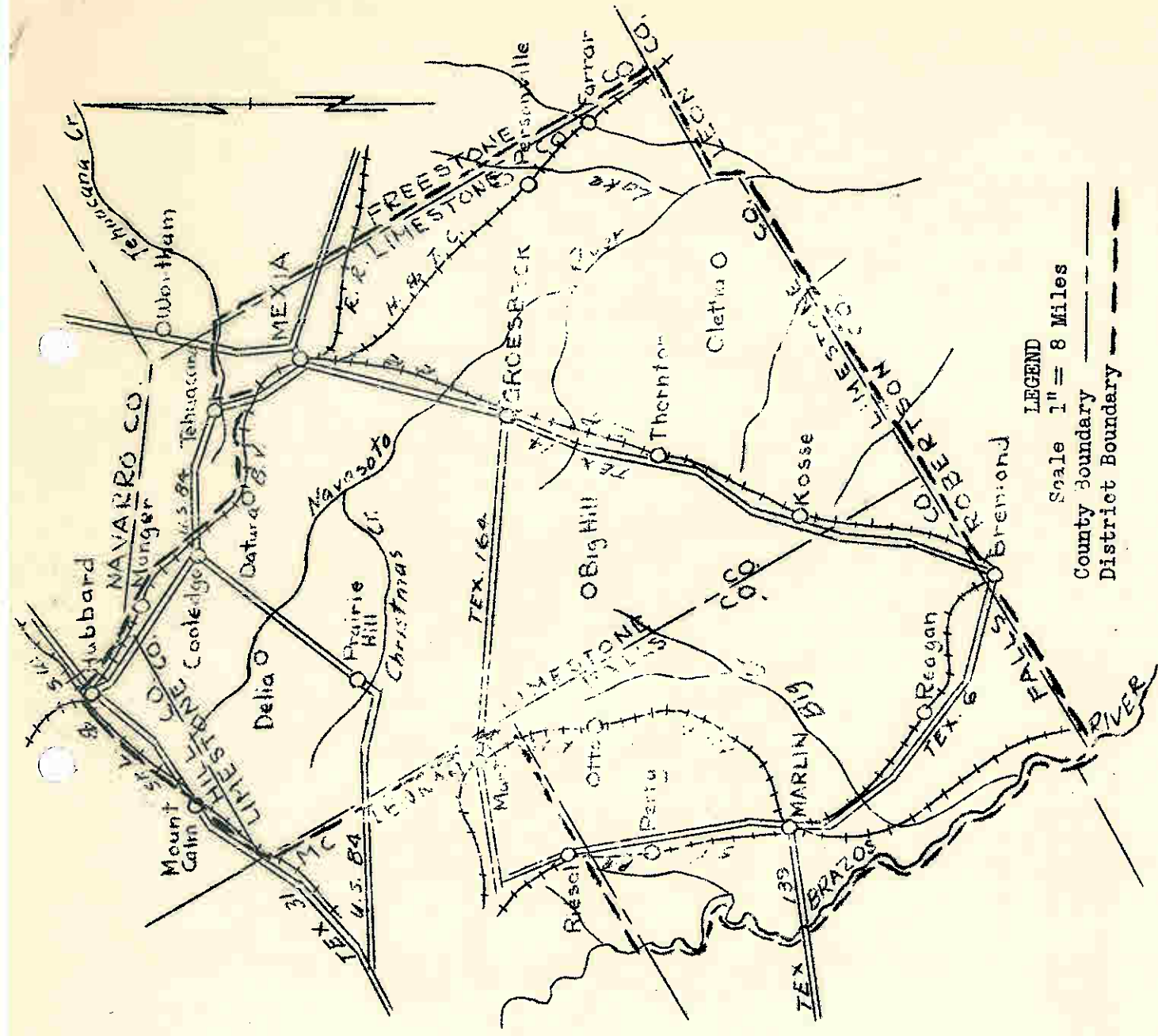
ACREAGE

This district includes 1,360,000 acres, more or less.

LEGAL DESCRIPTION

This district comprises the territory embraced within the watershed of the San Jacinto River and its tributary streams, to the exclusion of that portion of Harris County which lies in the watershed of the San Jacinto River and its tributaries and that portion of Waller County which lies in the Watershed of the San Jacinto River and its tributaries west of the most westerly County line of Harris County, and is embraced within the following metes and bounds:

Beginning at a point on the Harris-Liberty County line 8-1/8 miles S 20° E from the most northerly NE corner of Harris County; Thence N 44° E 14 miles; Thence N 33° 15' W 17-1/3 miles to a point on the Liberty-San Jacinto County line 8-2/3 miles N 61° E from the NW corner of Liberty County; Thence N 27° 20' W 16-1/2 miles; Thence N 50° 15' W 14-1/4 miles to a point on the San Jacinto-Walker County line, 7-3/4 miles S 7° 30' W from the NE corner of Walker County; Thence S 79° 45' W 15-3/4 miles; Thence N 85° W 14-1/4 miles to a point on the Walker-Grimes County line 9-1/2 miles S 7° 15' W from the NW corner of Walker County; Thence S 68° 45' W 7 miles; Thence S 10° 15' E 8-3/4 miles; Thence S 6° W 12-1/2 miles; Thence S 4° 15' E 11-1/3 miles to a point on the Grimes-Waller County line 8 miles S 87° 15' W from the SE corner of Grimes County; Thence 5° W 5-1/2 miles to the extreme NW corner of Harris County; Thence in a southeasterly direction along Spring Creek and following the meanderings of Spring Creek to a point where the Harris-Montgomery Co. line leaves Spring Creek; Thence along the Harris-Montgomery Co. line in a northeasterly direction to the point where the Harris-Montgomery Co. line intersects the west line of Liberty Co., which is the most northerly NE corner of Harris Co.; Thence in a southeasterly direction along the Harris-Liberty Co. line to a point on the Harris-Liberty Co. line 8-1/8 mile S 20° E from the most northerly northeast corner of Harris Co., which is the point of beginning.



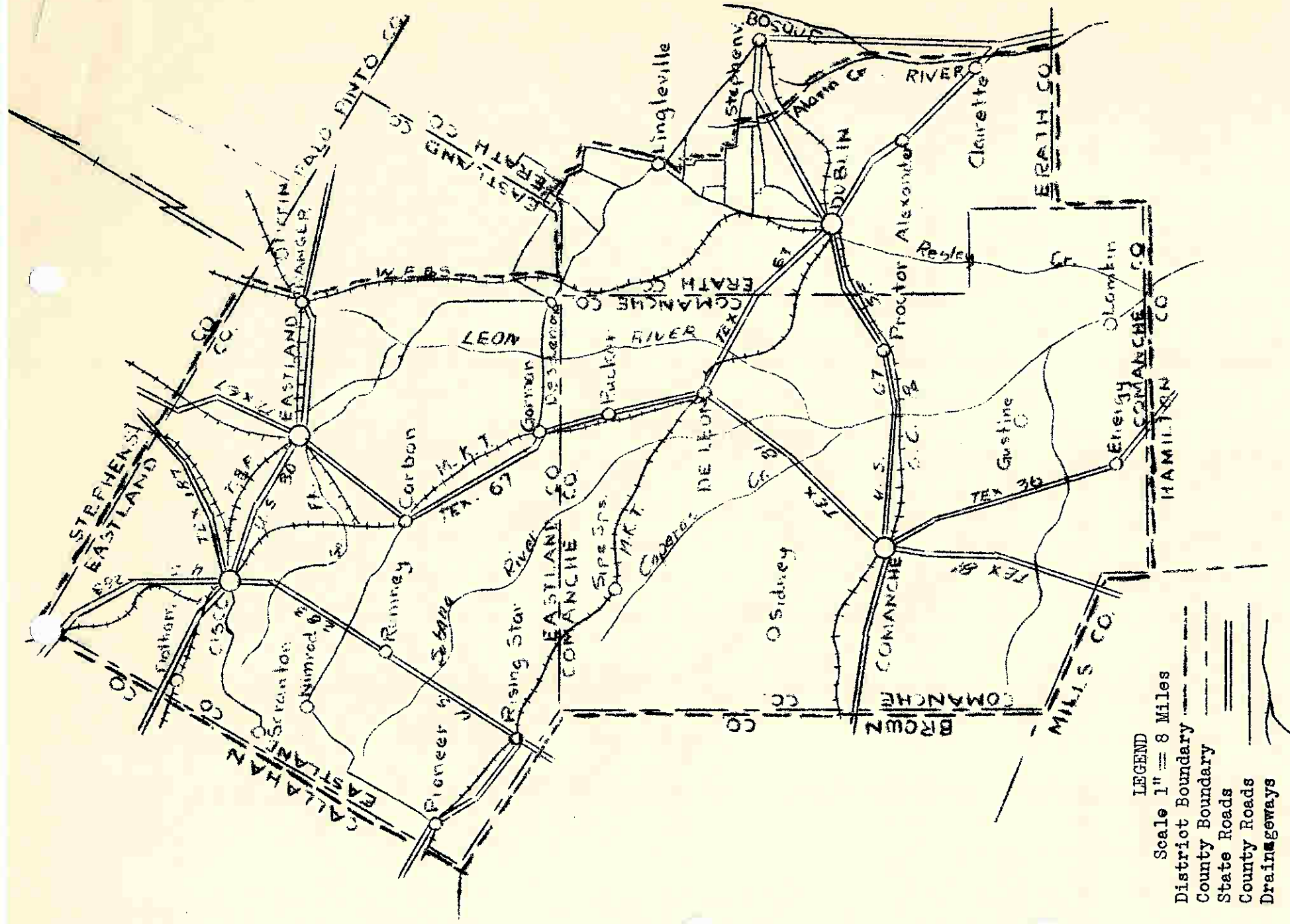
LIMESTONE-FALLS SOIL CONSERVATION DISTRICT
NO. 501

ACREAGE

This district includes 844,000 acres, more or less

LEGAL DESCRIPTION

BEGINNING at a point on the most southern boundary line of Falls County where the Brazos River intersects said line; thence about 34.8 miles in a northerly direction along the meanderings of the Brazos River to the point of intersection of said river and the north boundary line of Falls County; Thence about 13 miles in a northeasterly direction along said county line to the point of intersection of said line with the eastern boundary line of McLennan County; Thence about 14 miles in a northwesterly direction along the last said line to the point of intersection of last said line and the St. L. and S. W. Railroad; Thence about 12.6 miles in a northeasterly direction along said railroad to the point of intersection of said railroad and the Burlington and Rock Island Railroad; Thence about 18.93 miles in a southeasterly direction along last said railroad to the point where the Mexia-Tehuacana highway crosses last said railroad; Thence about 1.6 miles in a northwesterly direction along said highway to the point of intersection of said highway with the east boundary line of the city limits of Tehuacana; Thence about .7 miles in a northerly direction along the east boundary line of said city to the point of intersection of said line and a county road which leads off in an easterly direction; Thence about 1 mile along said county road to the point where said road crosses the upper reaches of Tehuacana Creek; Thence about 4.5 miles along said creek to the point of intersection of said creek and the east boundary line of Limestone County; Thence about 24.45 miles in a southeasterly direction along said county line to the point of intersection of said county line and north boundary line of Leon County; Thence about 5.52 miles in a southwesterly direction along last said county line to the point of intersection of last said line and the Navasota River, said river being the west boundary line of Leon Co.; Thence about 1.18 miles in a southerly direction along said river to the point of intersection of said river and the north boundary line of Robertson Co.; Thence about 35.5 miles in a southwesterly direction along last said county line and the southmost boundary line of Falls Co. to the point of intersection of last said line and the Brazos River and the point of Beginning.



DUBLIN-COMANCHE-EASTLAND SOIL CONSERVATION DISTRICT

NO. 502

ACREAGE

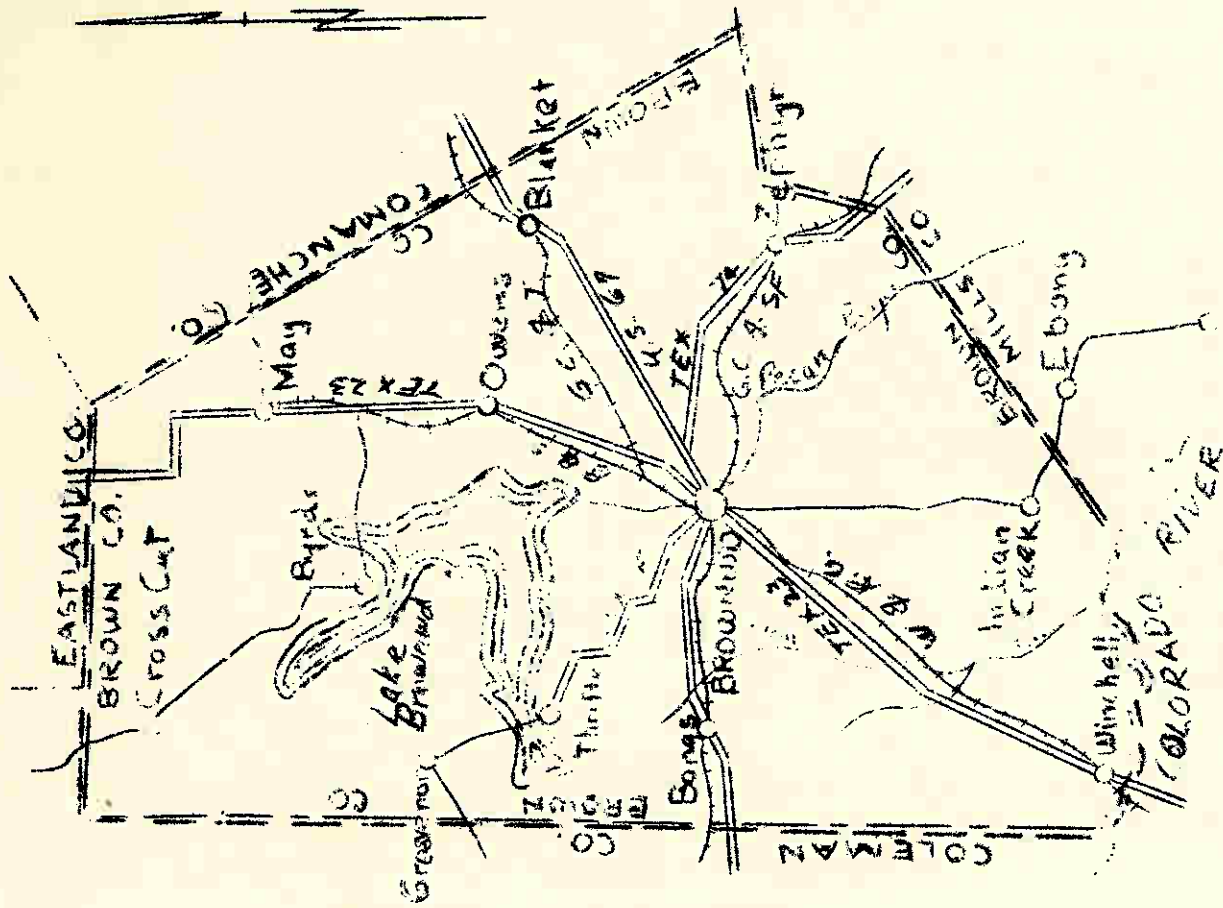
This district includes 1,326,700 acres, more or less.

LEGAL DESCRIPTION

Beginning on the west bank of the North Bosque River at the point of intersection of said River and the Erath-Hamilton County Line; Thence southwest along said line to the Comanche County line; Thence in a clockwise direction along the east, south, and west boundary line of Comanche County to its intersection with the Eastland County line; Thence in a clockwise direction along the south and west boundary line of Eastland County to the northwest corner of Eastland County; Thence east along the Shackelford-Eastland County line and the Stephens-Eastland County line to its intersection with the Wichita Falls and Southern Railroad approximately 2 miles north of the City of Ranger, Thence in a southeasterly

direction along the Wichita Falls and Southern Railroad to its intersection with the Eastland -Brath County line, thence northeast along the Eastland-Brath County line to its intersection with the east line of Eastland County, thence north approximately 1.1 miles along the east line of Eastland County to its intersection with a county road which crosses the county line at this point, thence along said county road as follows:

East approximately 1 mile, south approximately .5 mile, east approximately 1 mile, southeast approximately .5 of a mile, northeast approximately 1.3 miles to the School Hill church and cemetery, thence southeast approximately 4.6 miles to the Lingleville-Desdemona Road, thence east approximately .2 of a mile along the Lingleville-Desdemona Road to its junction with the Lingleville-Bunyan Road, thence south approximately 2.5 miles on the Lingleville-Bunyan Road, thence northeast approximately 1 mile, southeast approximately .7 of a mile, northeast approximately .6 of a mile, southeast approximately 1.7 miles; southwest approximately .2 of a mile, southeast approximately .6 of a mile to intersection of Bunyan-Stephenville Road, thence northeast approximately 1 mile, southeast approximately .7 of a mile, northeast approximately .5 of a mile, southeast approximately .7 of a mile to its junction with the old Dublin-Stephenville Highway, thence northeast approximately 1 mile along the old Dublin-Stephenville Highway to its intersection with Alarm Creek, thence in a southeasterly direction along the meanderings of Alarm Creek to its junction with the North Bosque River, thence in a southeasterly direction along the meanderings of the North Bosque River to the Brath-Hamilton County line and to the west bank of the North Bosque River, which is the point of beginning.



LEGEND

Scale 1" = 8 Miles

County Boundary ————

District Boundary - - - - -

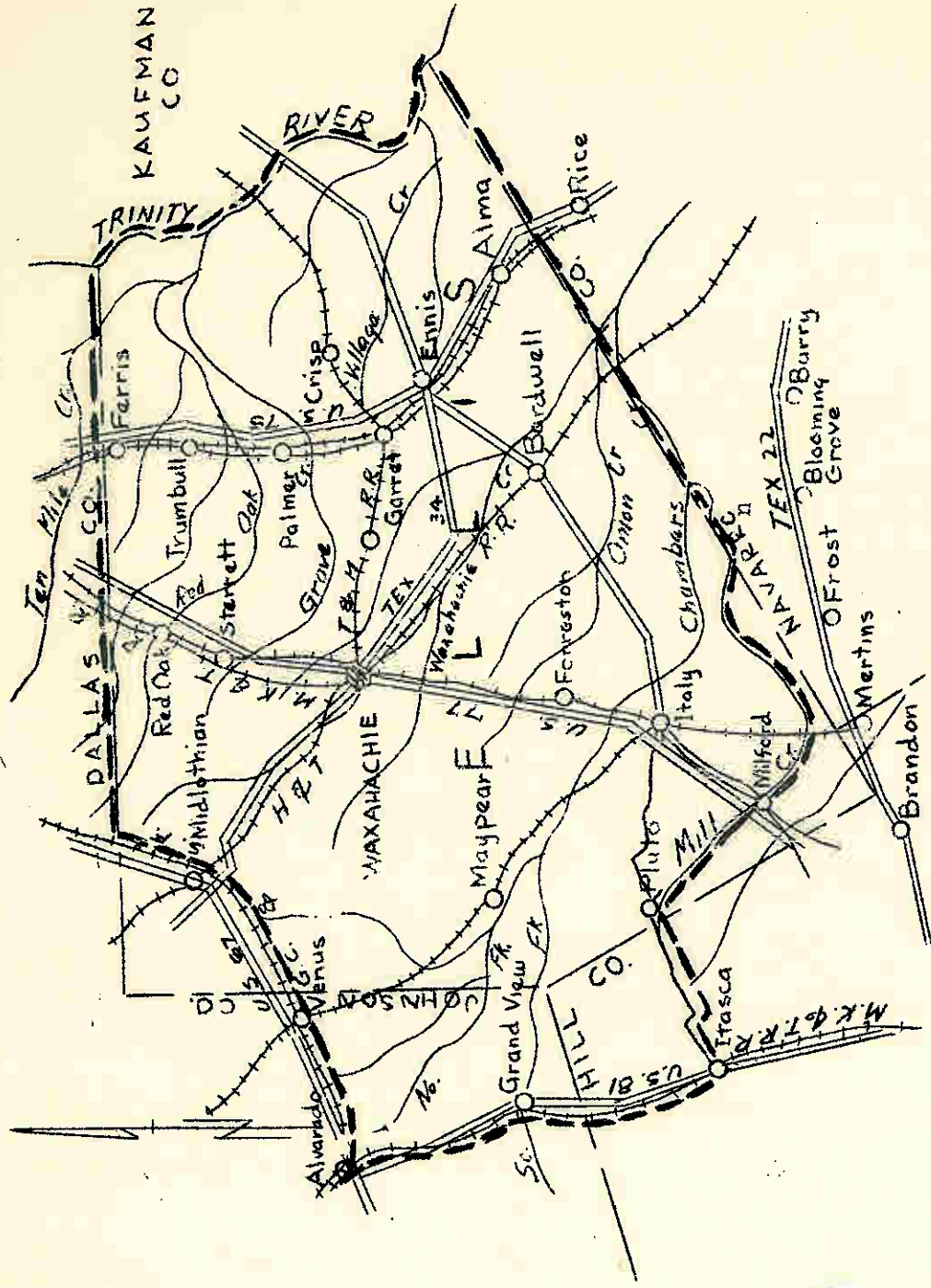
PECAN BAYOU VALLEY SOIL CONSERVATION DISTRICT
NO. 503

ACREAGE

This district includes 612,000 acres, more or less

LEGAL DESCRIPTION

This district includes all the lands lying within the boundaries of the County of Brown.



LEGEND
 Scale 1" = 8 Mi.

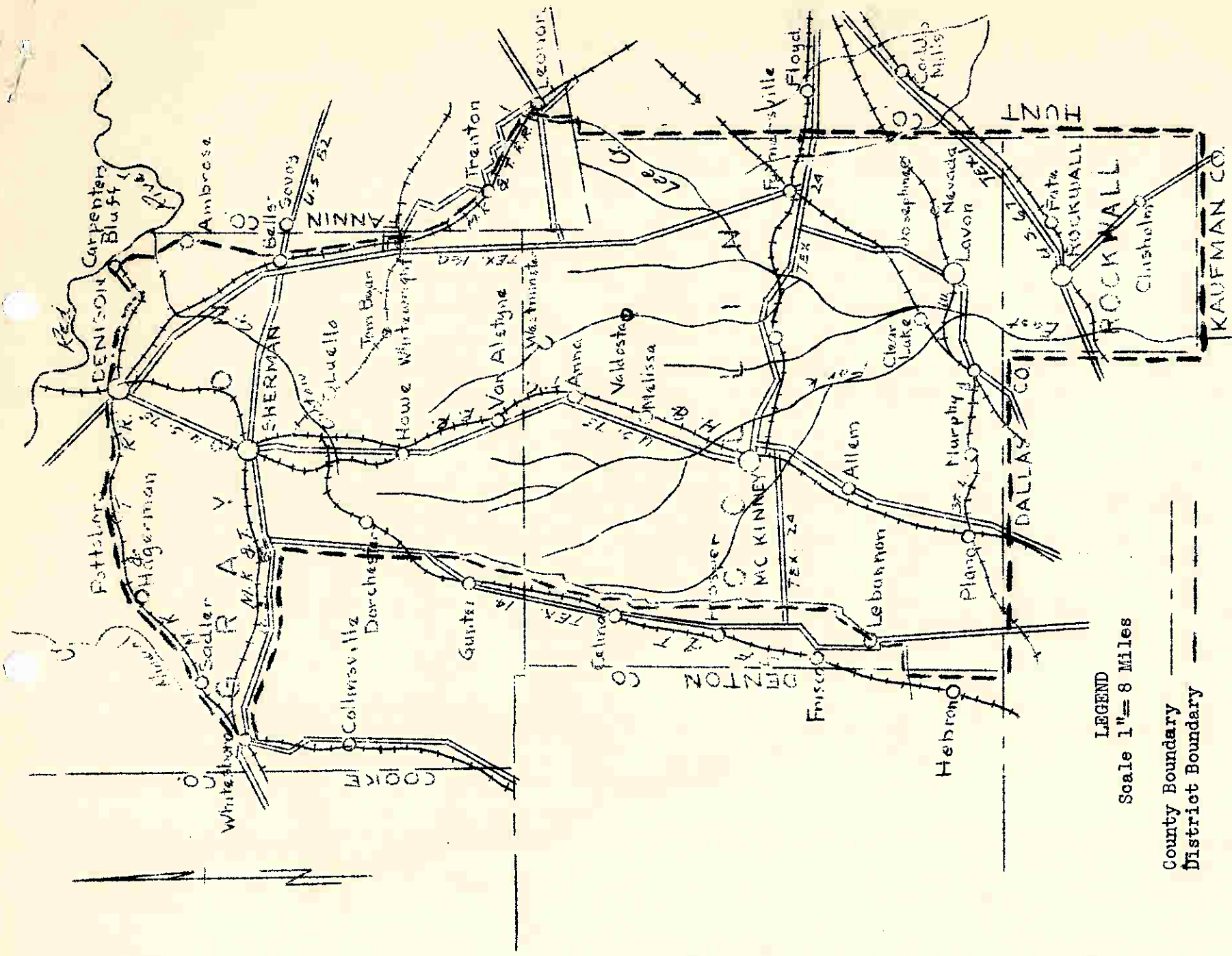
County Boundary ———
 District Boundary - - -

ELLIS-PRAIRIE SOIL CONSERVATION DISTRICT
 No. 504

ACREAGE
 This district includes 653,000 acres, more or less

LEGAL DESCRIPTION

BEGINNING at a point where the M. K. & T. Railroad intersects the north city limits of Itasca; thence about 15.9 miles in a northwesterly direction along said railroad to the point of intersection of said railroad with the city limits of Alvarado; Thence in a westerly and then northerly direction around said city limits to the M. K. & T. Railroad; Thence Southeast along said railroad to its intersection with the G. C. & S. F. railroad in the City of Alvarado; Thence about 18.7 miles northeast along last said railroad to the point of intersection of last said railroad and the south boundary line of Dallas County; Thence about 26 miles along said county line in an easterly direction to the point of intersection of said line and the Trinity River; Thence about 19.7 miles in a southwesterly direction along the meanderings of said river to the point of intersection of said river and the north boundary line of Navarro County; Thence about 26 miles in a southwesterly direction along said county line to the point of intersection in a southwesterly direction along the meanderings of Mill Creek to a point where said creek is crossed by a county road approximately .5 mile southeast of Pluto in Ellis County Thence about 9.5 miles in a southwesterly direction along the meanderings of the Pluto-Itasca road to the point of intersection of said road with the east city limits of Itasca; thence about .6 mile in a northerly and .5 mile in a westerly direction around the city limits of Itasca to the point of intersection of city limits and the M. K. & T. Railroad to the point of beginning.



LEGEND
Scale 1"= 8 Miles

County Boundary ———
District Boundary - - -

ROCKWALL-COLLIN-GRAYSON SOIL CONSERVATION DISTRICT
NO. 505

ACREAGE

This district includes 960,000 acres, more or less.

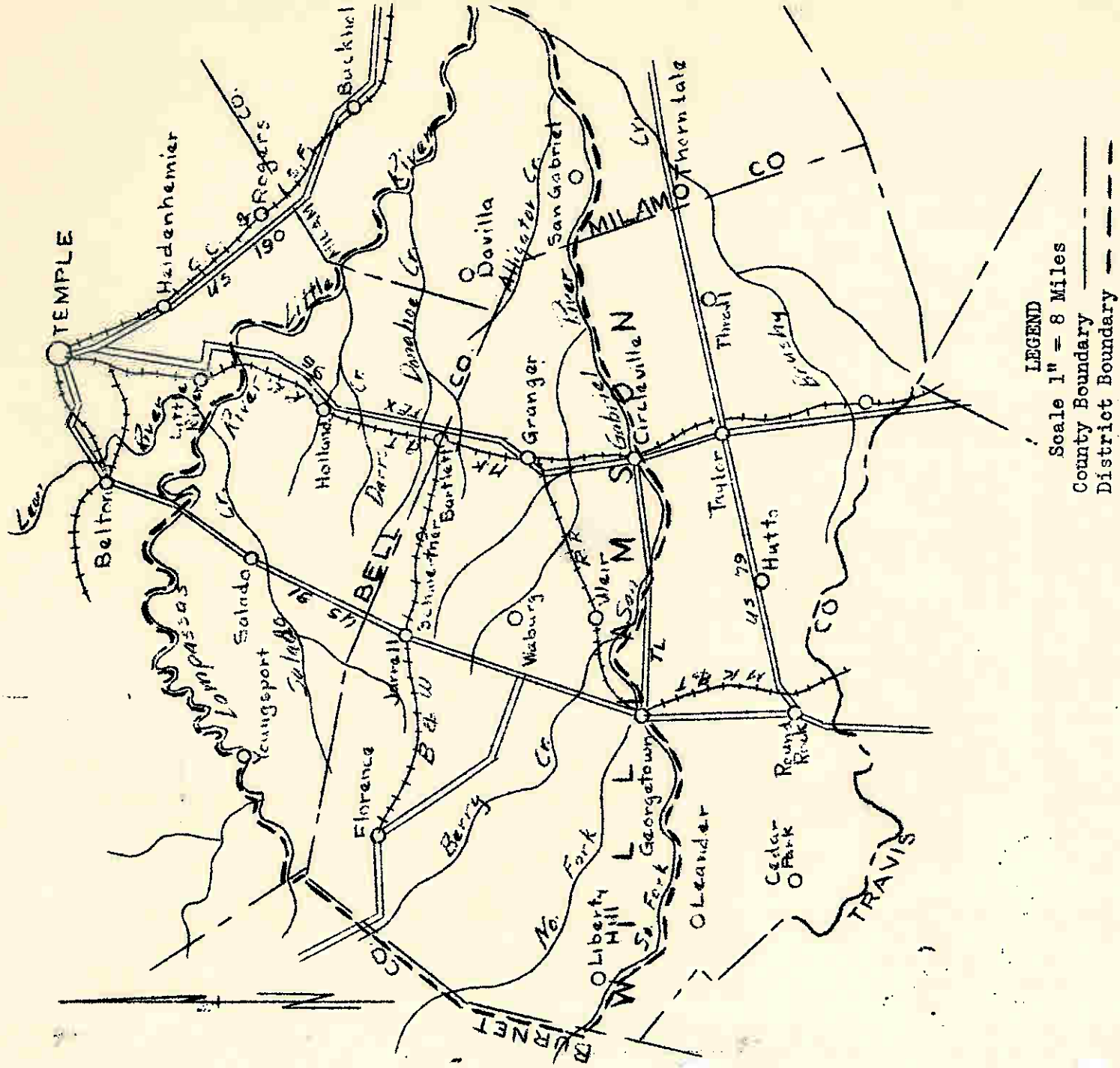
LEGAL DESCRIPTION

BEGINNING at the southwest corner of Collin County; Thence east along the south boundary of Collin County for about 28.2 miles to the point where the Rockwall-Dallas County line intersects said county line; Thence in a south direction along the Rockwall-Dallas County line for about 11.8 miles to the southwest corner of Rockwall County; Thence in an easterly direction along the south boundary of Rockwall County for about 12.6 miles to the southeast corner of Rockwall County; Thence north along the Hunt-Rockwall and Hunt-Collin County line for about 57.1 miles to the intersection of said line and the south boundary line of Fannin County; Thence east along the Fannin County line to the point where said line crosses Lee Creek; Thence in a northeast direction along the meanderings of said creek for about 4.5 miles to the point where the Missouri Kansas and Texas Railroad crosses said creek;

Thence in a northwest direction along the Missouri Kansas and Texas Railroad for about 19.0 miles to the town of Bells in Grayson County; Thence in a north direction along the Bells-Carpenter's Bluff road, via Ambrose, for about 12.3 miles to the crossing of said road and the Kansas Oklahoma and Gulf Railroad on the south bank of Red River; Thence in a southwesterly direction along said railroad about 51.6 miles to the crossing of said railroad and the Whitesboro-Sherman Highway (U. S. Highway 82); Thence east along said highway for about 11.8 miles to the intersection of the Celina Highway (State Highway 14) with said Whitesboro-Sherman Highway; Thence south along the Guntor-Celina Highway (State Highway 14) for about 9.4 miles to a point on said highway about one-fourth mile south of the crossing of said highway and the St. Louis-San Francisco and Texas Railroad where a county road crosses said highway; Thence from this point on State Highway 14 along County roads as follows: One-fourth mile east, 1 mile south, .3 mile west, 1.1 mile south, .5 mile east, 1.9 mile south, .8 mile west, 1.4 mile south, .5 mile west, 1.1 mile south, .5 mile west, .8 mile south, .5 mile west, .4 mile east, .8 mile south, 1 mile east, 4.2 mile south, .1 mile west, 1 mile south, .1 mile west, 1 mile south, .4 mile west, 1 mile south, 1 mile east, .1 mile west, 1 mile south, .4 mile west, 9 miles south to the point of crossing of county road and the Denton-McKinney Highway (State Highway 24); Thence west along State Highway 24 for about .8 mile to the first county road intersection; Thence south from this point on county road for about 3.5 miles to the point where said county road joins State Highway 14 in the village of Lebanon; Thence south on State Highway 14 for 2.3 miles to the point of intersection of a county road; Thence west on said county road about 2 miles to the point where county road crosses the west boundary line of Collin County; Thence south along the Collin-Denton County line for about 7 miles to the point of beginning.

through the city of Jacksboro, to its intersection with the west line of Jack County, thence north along the west line of Jack County to its intersection with State Highway 199, thence in a northwesterly direction along State Highway 199 through Young County to its intersection with State Highway 79 in the City of Olney, thence north approximately 2 miles on State Highway 79 to the Young-Archer County line, continue in a northeasterly direction approximately 7 miles along State Highway 79 through Archer County to the intersection of a lateral county road approximately 1.3 miles at this point, thence along said county road as follows:

East approximately 4.2 miles, north approximately 3.3 miles, east approximately 3.2 miles, south approximately .9 of 1 mile, east approximately 7 miles to the Archer-Clay County line, continue east approximately 5.5 miles on said county road through Clay County, thence north approximately 2 miles, east approximately 3.7 miles, north approximately 1.2 miles, east approximately 2 miles, south approximately .6 of 1 mile, east approximately 5 miles, south approximately .7 of 1 mile, east approximately 4.3 miles, north approximately 3.2 miles, east approximately 2.8 miles, north approximately .2 of 1 mile, east approximately .6 of 1 mile, south approximately .3 of 1 mile, east approximately 1.4 miles to the Montague-Clay County line, intersecting the county line approximately 3 miles south of U. S. Highway 370, continue east approximately 5.4 miles on said county road through Montague County to the intersection of said county road and U. S. Highway 370, thence in a southeasterly direction along U. S. Highway 370 to its intersection with the F.W.D.C.R.R., approximately 1 mile north of the City of Bowle, thence in a southeasterly direction along the F.W.D.C.R.R. through Montague and Wise Counties to point of beginning on south line of Wise County.



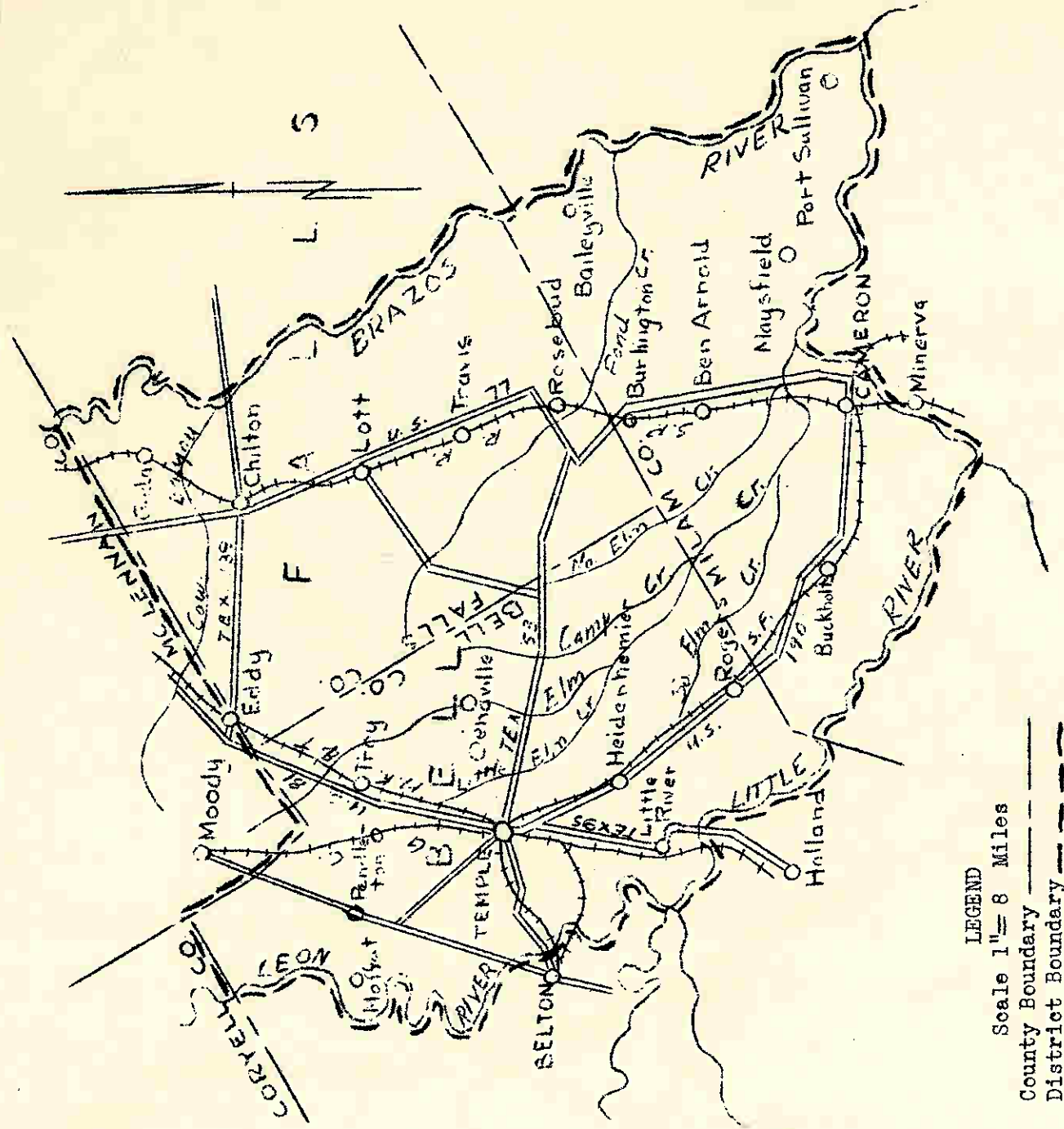
LITTLE RIVER-SAN GABRIEL SOIL CONSERVATION DISTRICT
NO. 508

ACREAGE

This district includes 770,000 acres, more or less.

LEGAL DESCRIPTION

BEGINNING at the point on the Lampasas River where said river crosses the Burnet-Bell County line; Thence in an easterly direction along the meanderings of the Lampasas River for a distance of about 39.45 miles to the confluence of said River with Little River; thence along the meanderings of Little River in a southeastern direction for a distance of about 32.35 miles to the confluence of Little River and the San Gabriel River in Milam County; Thence in a westerly direction along the meanderings of the San Gabriel River for a distance of about 43.39 miles to the confluence of the San Gabriel River and the South Fork of San Gabriel; Thence in a westerly direction along the meanderings of South Fork of San Gabriel River for a distance of about 22.98 miles to the point of intersection of said River with the Burnet-Williamson County line; Thence in a northeasterly direction along the Burnet-Williamson County line for a distance of about 22.09 miles to the point of intersection of said line with the Burnet-Bell County line; Thence in a northwest direction along the Burnet-Bell County line for a distance of about 8/10 mile to point of beginning.



LEGEND

Scale 1" = 8 Miles

County Boundary

District Boundary

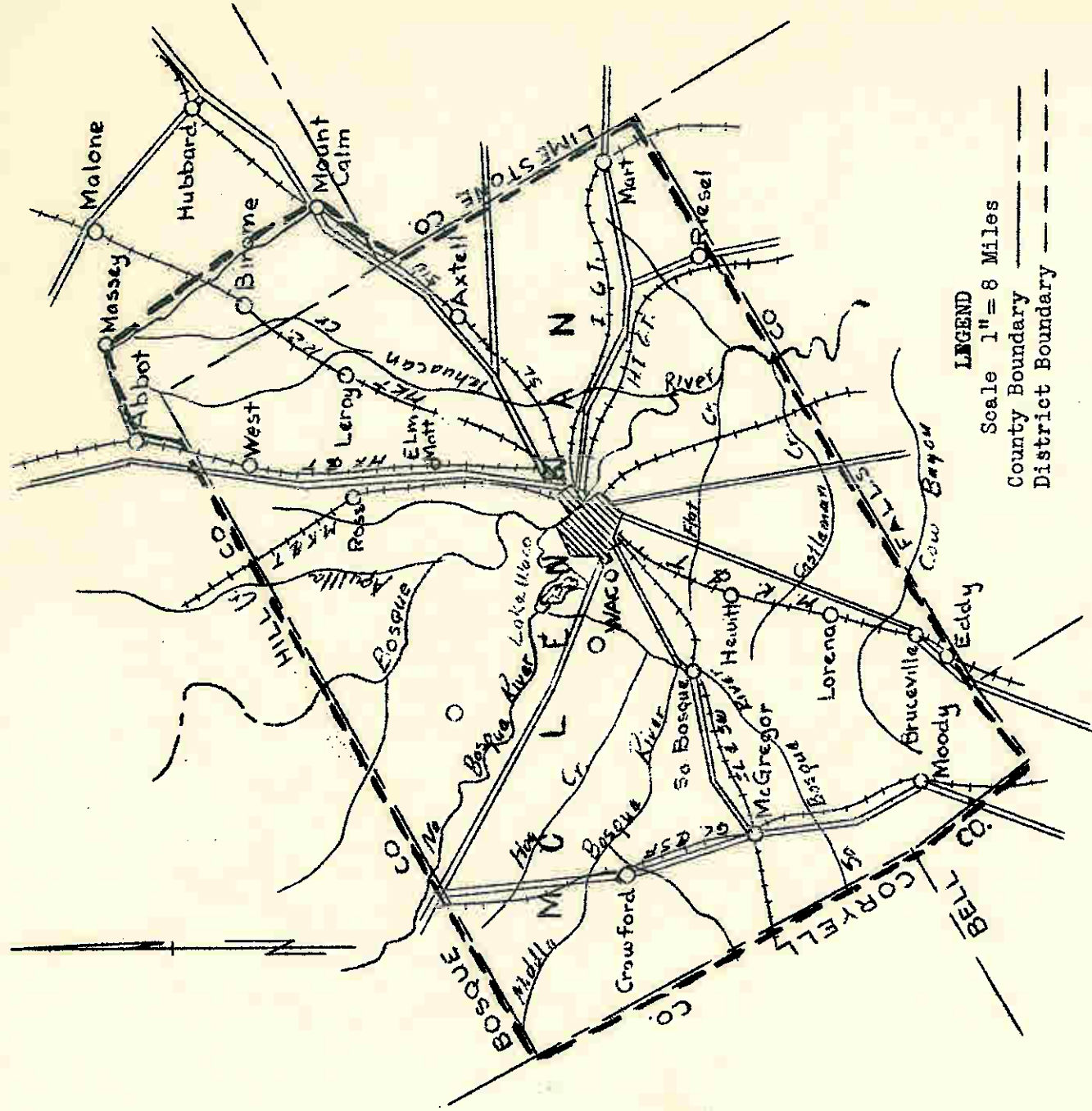
CENTRAL TEXAS SOIL CONSERVATION DISTRICT
NO. 509

ACREAGE

This district includes 784,000 acres, more or less

LEGAL DESCRIPTION

Beginning at a point on the southern boundary line of Coryell County, where the Leon River intersects said line; Thence about 3.9 miles in a northeasterly direction along said line to the point of intersection of said line with the western boundary line of McLennan County; Thence about 7.1 miles in a southeasterly direction along said line of McLennan County to the southwestern corner of McLennan County; Thence about 23.7 miles in a northeasterly direction along the southern boundary line of McLennan County to a point where said county line crosses the Brazos River; Thence about 48.8 miles in a southern direction along the meanderings of the Brazos River to the confluence of said river and Little River; Thence about 56.8 miles in a western direction along the meanderings of Little River to the confluence of the Leon and the Lampasas Rivers; Thence about 38.7 miles in a northern direction along the meanderings of said Leon River to the point of Beginning.

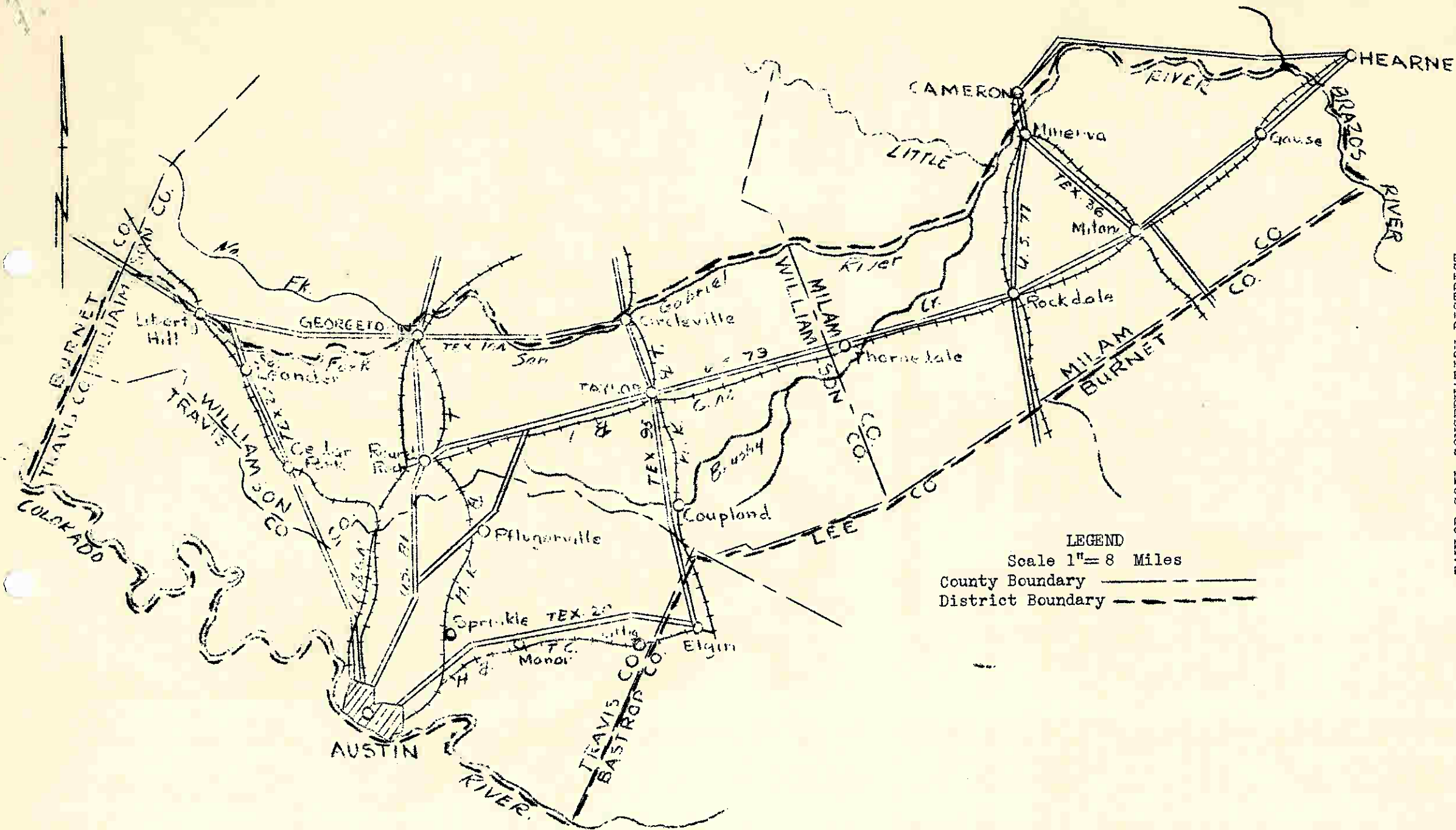


MCLENNAN COUNTY SOIL CONSERVATION DISTRICT
NO. 512

ACREAGE
This district includes 786,000 acres, more or less.

LEGAL DESCRIPTION

BEGINNING at the southwest corner of McLennan County and extending in a northeasterly direction along the southern boundary of McLennan County for a distance of about 47.9 miles to the southeast corner of McLennan County; Thence in a northwesterly direction along the McLennan-Limestone County line for a distance of about 14 miles to the point of intersection of said line with the Saint Louis and South Western Railroad; Thence in a northeasterly direction along said railroad for a distance of about 3.8 miles to the town of Mount Calm; Thence northwesterly along a county road for about one-fourth mile; Thence along a county road in a northeasterly direction one-fourth mile; Thence northwesterly about 1.6 miles along county road; Thence about one-fourth mile southwesterly along county road; Thence northwesterly about 1.8 mile along county road; Thence southeasterly along county road for about .6 mile; Thence northwesterly along county road for about four and eight tenths miles; Thence southwesterly about one mile along county road; Thence northwesterly along meanderings of county road for a distance of about four miles to the village of Massey; Thence in a southwesterly direction along the Abbott-Massey County Road for about 4 miles to the crossing of said county road with the Missouri, Kansas and Texas Railroad in the village of Abbott; Thence in a southerly direction along said railroad for about three miles to the point where said railroad crosses the McLennan County line; Thence in a southwesterly direction along the McLennan county line for a distance of about 46 miles to the northwest corner of McLennan County; Thence in a southeasterly direction along the McLennan County line to point of beginning.



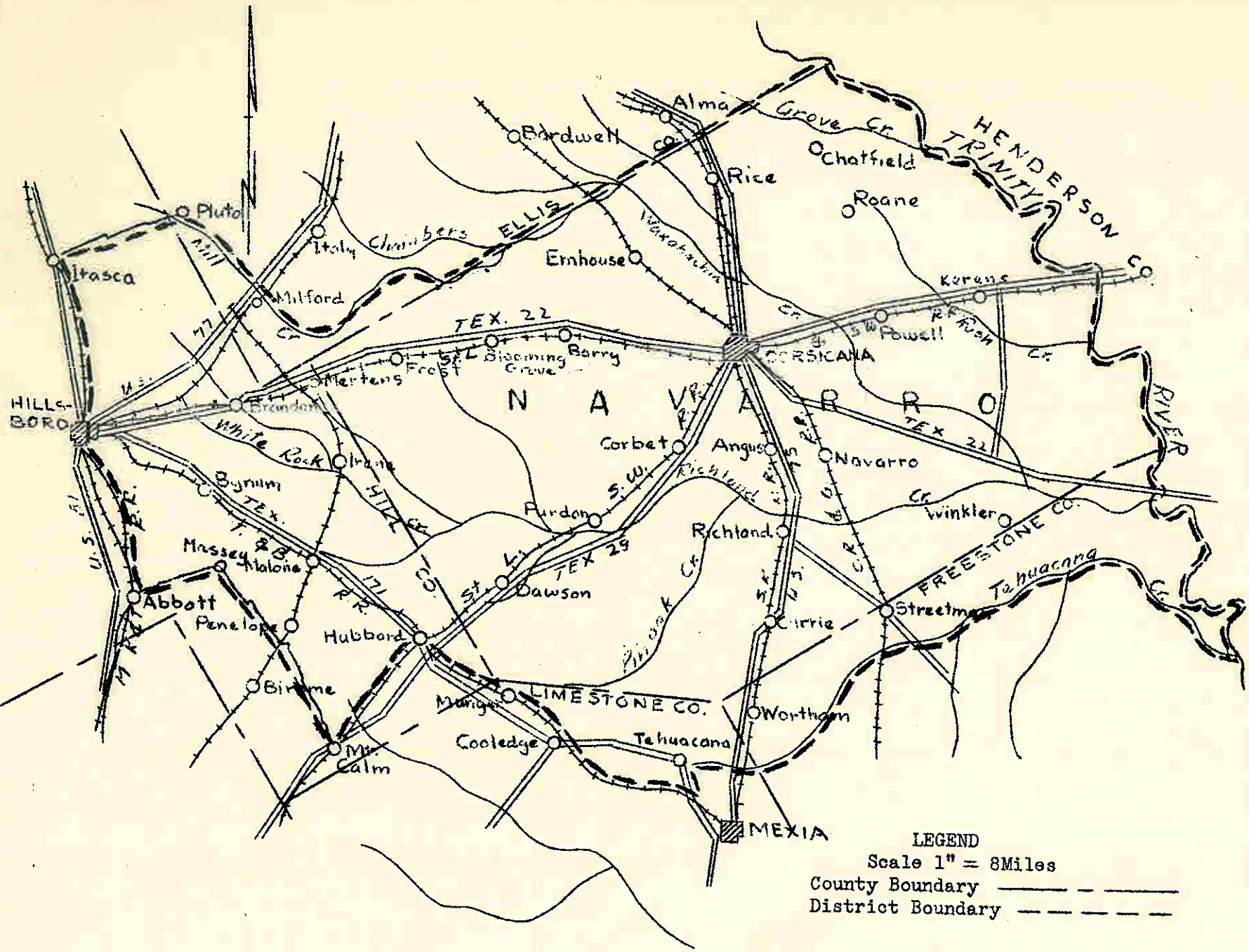
LEGEND
 Scale 1" = 8 Miles
 County Boundary —————
 District Boundary - - - - -

TAYLOR SOIL CONSERVATION DISTRICT
 NO. 513

ACREAGE
 This district includes 1,108,000 acres, more or less.

LEGAL DESCRIPTION

BEGINNING at a point on the Colorado River where said River intersects the Burnet-Travis County line; Thence north along said County line for a distance of about 15.8 miles to a point where the South Fork of the San Gabriel River intersects the Burnet-Williamson County line, said line being a continuation of the Travis-Burnet County line; Thence in an eastern direction along the meanderings of the South Fork of San Gabriel River for a distance of about 22 miles to its confluence with the North Fork of the San Gabriel; Thence in an easterly direction along the meanderings of the San Gabriel River across Williamson County into Milam County for about 43.8 miles to the confluence of said river and Little River; thence along the meanderings of Little River for about 29.2 miles to the confluence of Little River and the Brazos River; Thence in a south direction along the meanderings of the Brazos River for about 11 miles to the point of intersection of said river and the Milam-Burleson County line; Thence southwest along said County line for about 37.5 miles to the intersection of said line and the Williamson-Milam County Line; Thence in a southwestern direction for about 10.3 miles along the Williamson-Lee County Line to the point of intersection of said county line with the Lee-Bastrop County Line; Thence in a north-west direction along Williamson-Bastrop Co. line for about 1.1 miles to the point of intersection of said line and the Bastrop-Travis County line; Thence in a southwest direction along said county line for about 21.4 miles to the point of intersection of said line and the Colorado River; Thence in a western direction along the meanderings of the Colorado River for about 64 miles to the point of beginning.



NAVARRO-HILL SOIL CONSERVATION DISTRICT
NO. 514

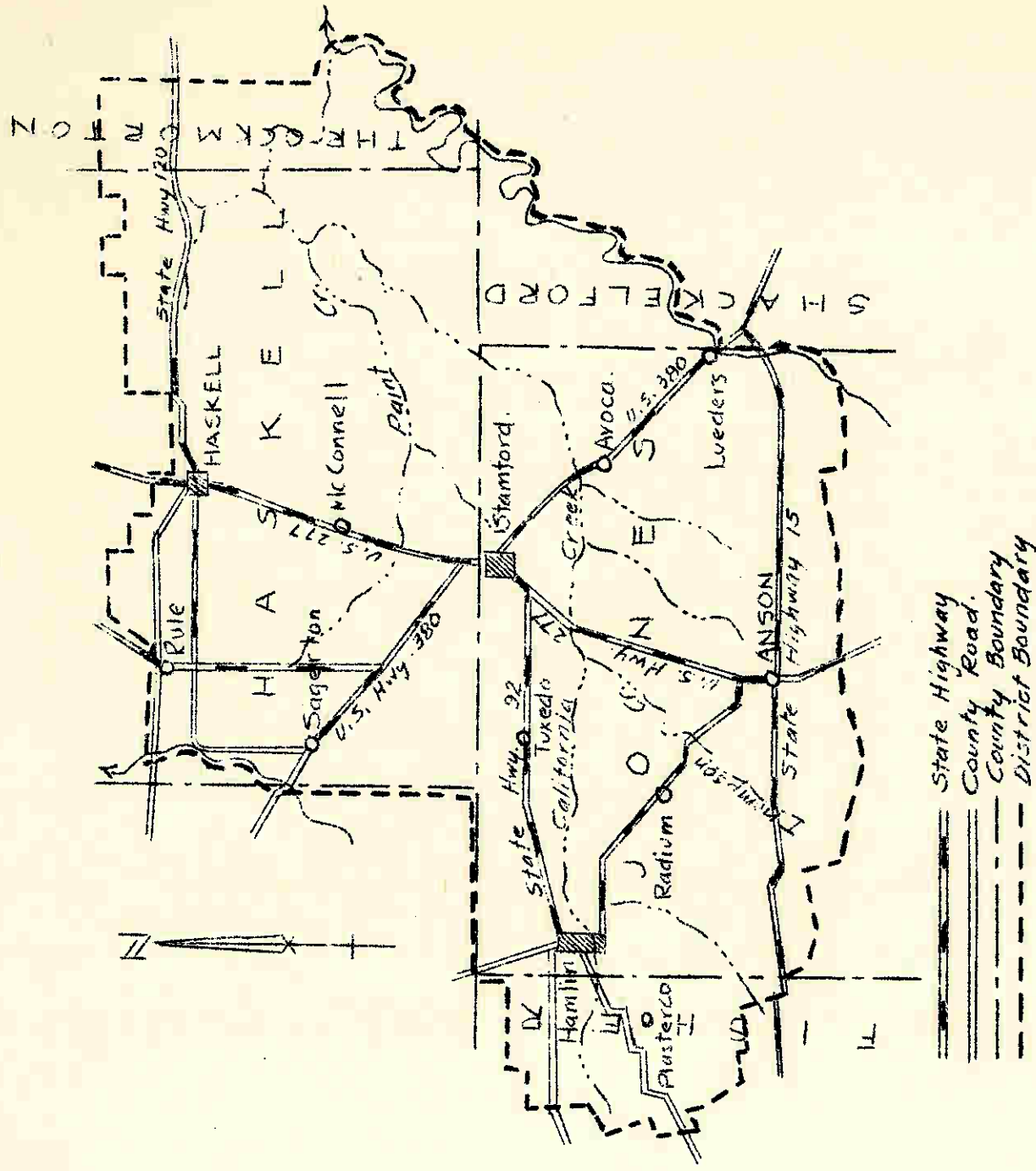
ACREAGE

This district includes 1,090,000 acres, more or less

LEGAL DESCRIPTION

Beginning at the point of intersection of the Navarro-Ellis County line with the Trinity River; Thence in a southeastern direction along the meanderings of the Trinity River for a distance of about 59.17 miles to the mouth of Tehuacana Creek; Thence along the meanderings of Tehuacana Creek in a westerly direction for about 43.5 miles to a point where a county road crosses said creek about 1 mile east of the town of Tehuacana; Thence along this county road in a westerly direction for about 1 mile to the point where said road intersects the corporate limits of the town of Tehuacana; thence in a south direction along the corporate limits of said town of Tehuacana for

about .8 mile to the Tehuacana-Mexia Highway; Thence in a south direction along said highway for about .5 mile to the point of crossing of said highway and the Burlington and Rock Island Railroad; Thence along said railroad in a northwesterly direction for a distance of about 18.9 miles to the point of intersection of said railroad with the St. Louis and Southwestern Railroad in the town of Hubbard; Thence in a southwestern direction along the St. Louis and South Western Railroad for about 8 miles to the town of Mount Calm; Thence northwest along a county road for about 1/4 mile; Thence along a county road in a northeasterly direction for about 1/4 mile; Thence northwesterly about 1.6 miles along county road; Thence about 1/4 mile southwesterly along county road; Thence northwesterly along county road for about 1.8 miles; Thence southeasterly along county road for about .6 mile; Thence northwesterly along county road for about 4.8 miles; Thence southwesterly about 1 mile along county road; Thence northwesterly along meanderings of county road for a distance of about 4 miles to the village of Massey; Thence in a southwesterly direction for about 4 miles along the Abbott-Massey county road to the point of crossing of said county road and the H. K. & T. Railroad in the village of Abbott; Thence in a northerly direction along the H. K. & T. Railroad for about 19.7 miles to the corporate limits of the town of Itasca; Thence in an easterly direction around the corporate limits of said town of Itasca to the intersection of said corporate limits and the Itasca-Pluto County road; Thence in a northeasterly direction along the meanderings of the Itasca-Pluto County road for about 9.5 miles to a point where said county road crosses Mill Creek about .5 mile northeast of the village of Pluto in Ellis County; Thence in a southeasterly direction along the meanderings of Mill Creek for about 18.9 miles to the point where said creek crosses the Ellis-Navarro County line; Thence in a northeasterly direction along said Ellis-Navarro County line for about 26 miles to point of beginning.



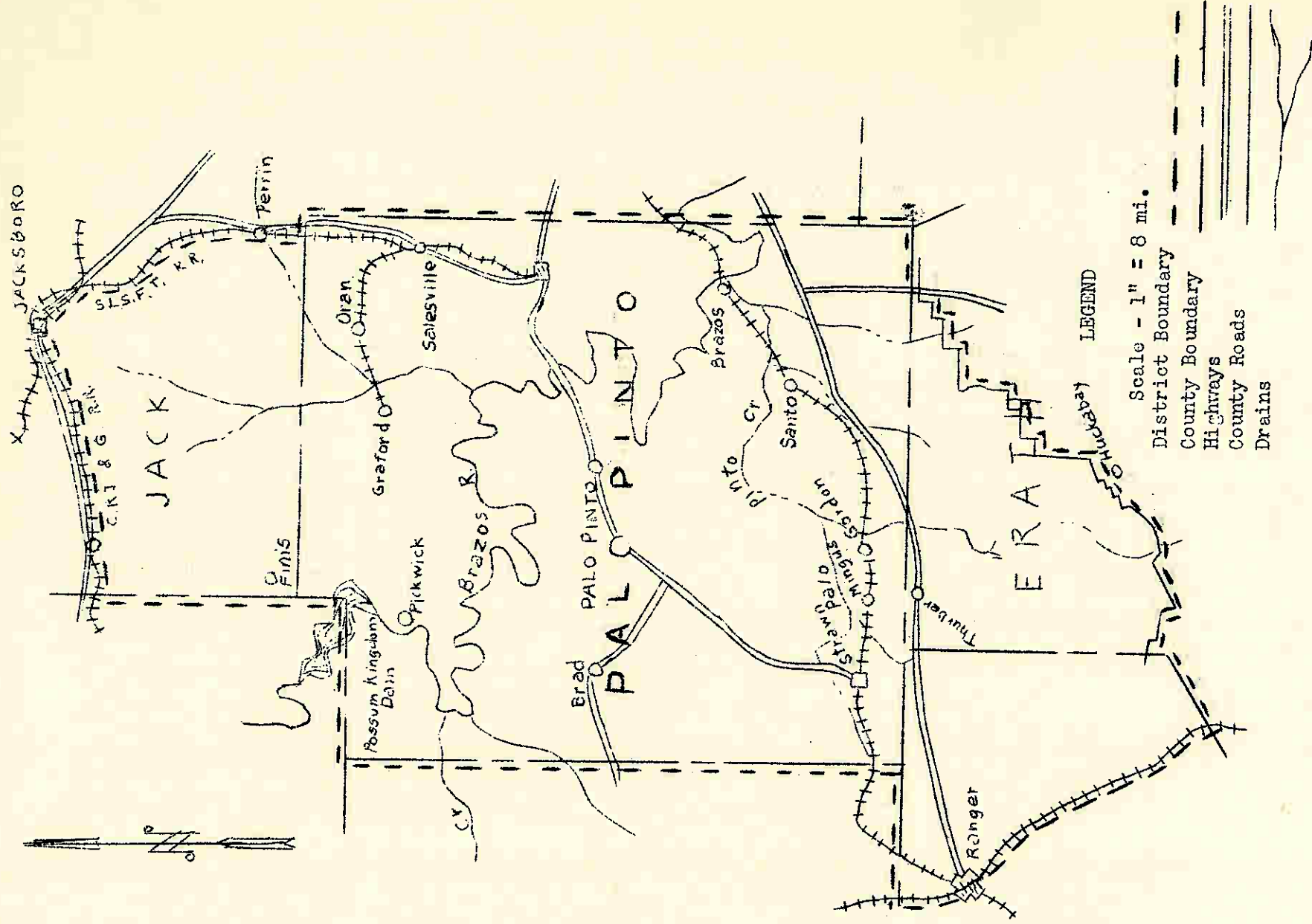
CALIFORNIA CREEK SOIL CONSERVATION DISTRICT
NO. 515

This district includes 832,000 acres, more or less.
ACREAGE

LEGAL DESCRIPTION

Double Mountain
Beginning at a point on the east bank of the Fork of the Brazos River where the west line of Haskell County crosses said River; Thence south 8.8 miles on the west line of Haskell County to the southwest corner of Haskell County; Thence west 9.3 miles on the north line of Jones County to the northwest corner of Jones County; Thence south 1.4 miles on the east line of Fisher County to the northeast corner of Section 183 of B.E.J. & C.R.R. Co. Survey; Thence west 5 miles to the northwest corner of Section 204 of said survey; Thence in a southwestern direction on the west line of said survey to the southeast corner of Section 72 of Block 1 of H.& T. C. Survey; Thence west to the northwest corner of Section 69 of said survey; Thence south to the southwest corner of Section 69 of said survey; Thence in a southeastern direction along the west line of said survey to the southwest corner of Section 61 of said survey; Thence east 2 miles to the northeast corner of Section 59 of said survey; Thence south 1 mile to the southeast corner of Section 56 of said survey; Thence east 2 miles to the northeast corner of Section 56 of said survey; Thence southeast 2.8 miles on the east line of said survey to the southwest corner of Section 1 of Sallie English Survey; Thence east 1.3 miles on the south side of Section 1 of said survey to the west line of Jones County. Thence southeast 1.35 miles on the west line of Block # 360 of Goliad County School land to the Southwest corner of Block 360 of said Survey. Thence northeast 5 miles on the south side of Block 360 of said survey to the northwest corner of Section 44 of S. P. R. R. Co. Survey; Thence southeast on the west line of the S. P. R. R. Co. Survey to the northwest corner of Block 211 of Miscellaneous Surveys. Thence northeast to the northeast corner of Block 211 of Miscellaneous Surveys;

Thence southeast to the northwest corner of Block 210 of Miscellaneous Surveys; Thence in an eastern direction on the south side of S. P. R. R. Co. Survey to the southwest corner of Section 22 of said survey; Thence northeast to the southeast corner of Section 22 of said survey; Thence north and east to the northeast corner of Block 204 of Miscellaneous Surveys; Thence south to the northwest corner of Section 19 of T. & N. O. R. R. Co. Survey, Block 2; Thence northeast to the northeast corner of Section 19 of said survey; Thence northwest to the northwest corner of Section 16 of said Survey; Thence in an eastern direction on the north line of said survey to the northeast corner of Section 1 of said block and said survey; Thence south to the southeast corner of Block 2 of said survey; Thence in a northeastern direction along the south line of Miscellaneous Surveys to the northeast corner of Block 15, T. & P. R. R. Co. Survey; Thence south on the east line of said block of said survey to a point on the north bank of the Clear Fork of the Brazos River where the east line of Block 15 of said Survey crosses said river. Thence in a somewhat northeastern direction along the meanderings of and on the north bank of said river to a point on the north bank of said river where the south side of right-of-way of U. S. Highway #380 crosses said river (which is a point common to proposed Districts # 206 and # 515); Thence in a northeastern direction on the north bank of said river to the east bank of Point Creek at the confluence of said river and creek; Thence in a somewhat northwestern direction along the meanderings of and on the north bank of Point Creek to a point on the west line of Section 8 of the Miscellaneous Survey; Thence north 11.4 miles to the northeast corner of Section 63 of Buffalo Bayou Brazos and Colorado River Railroad Company; Thence west 4 miles to the northwest corner of Section 14 of said Survey; Thence west 1 mile to the southeast corner of Block 54 of W. B. Goins Survey; Thence south 1 mile to the southeast corner of Block 121 of W. Dunn Survey; Thence 1 mile west to the southwest corner of Block 121 of W. Dunn Survey; Thence north to the northeast corner of Block 159 of H. Fisher Survey; Thence west to the northwest corner of said Block of said Survey; Thence south to the southwest corner of said block of said survey; Thence south to the northeast corner of Section 63 of W. Adsworth Survey; Thence west 2 miles to the northwest corner of Section 64 of T. McHenry Survey; Thence south to the northeast corner of Block 60 of Hiram Tidwell Survey; Thence west to the northeast corner of Block 118 of James Scott Survey; Thence south to the southeast corner of said survey; Thence west to the southwest corner of said survey; Thence west along the north line of Block 1 of H. & T. C. R. R. Co. Survey to the southwest corner of Andrew Hamill Survey; Thence north to the southeast corner of P. E. Anderson Survey; Thence west to the southwest corner of P. H. Anderson Survey; Thence north on west line of said survey to the northeast corner of Block 72 of Coryell County School land. Thence west to the northwest corner of said survey; Thence south to the southwest corner of said survey; Thence west to the southwest corner of Block 70 of Coryell County School lands. Thence west .1 mile on the north line of Mary Jones Survey to a point on the east bank of the Double Mt. Fork of the Brazos River where said line crosses said river; Thence in a somewhat southern direction along the meanderings of and on the east bank of said river to the point of beginning.



PALO PINTO SOIL CONSERVATION DISTRICT
NO. 518

ACREAGE

This district includes 909,000 acres, more or less.

LEGAL DESCRIPTION

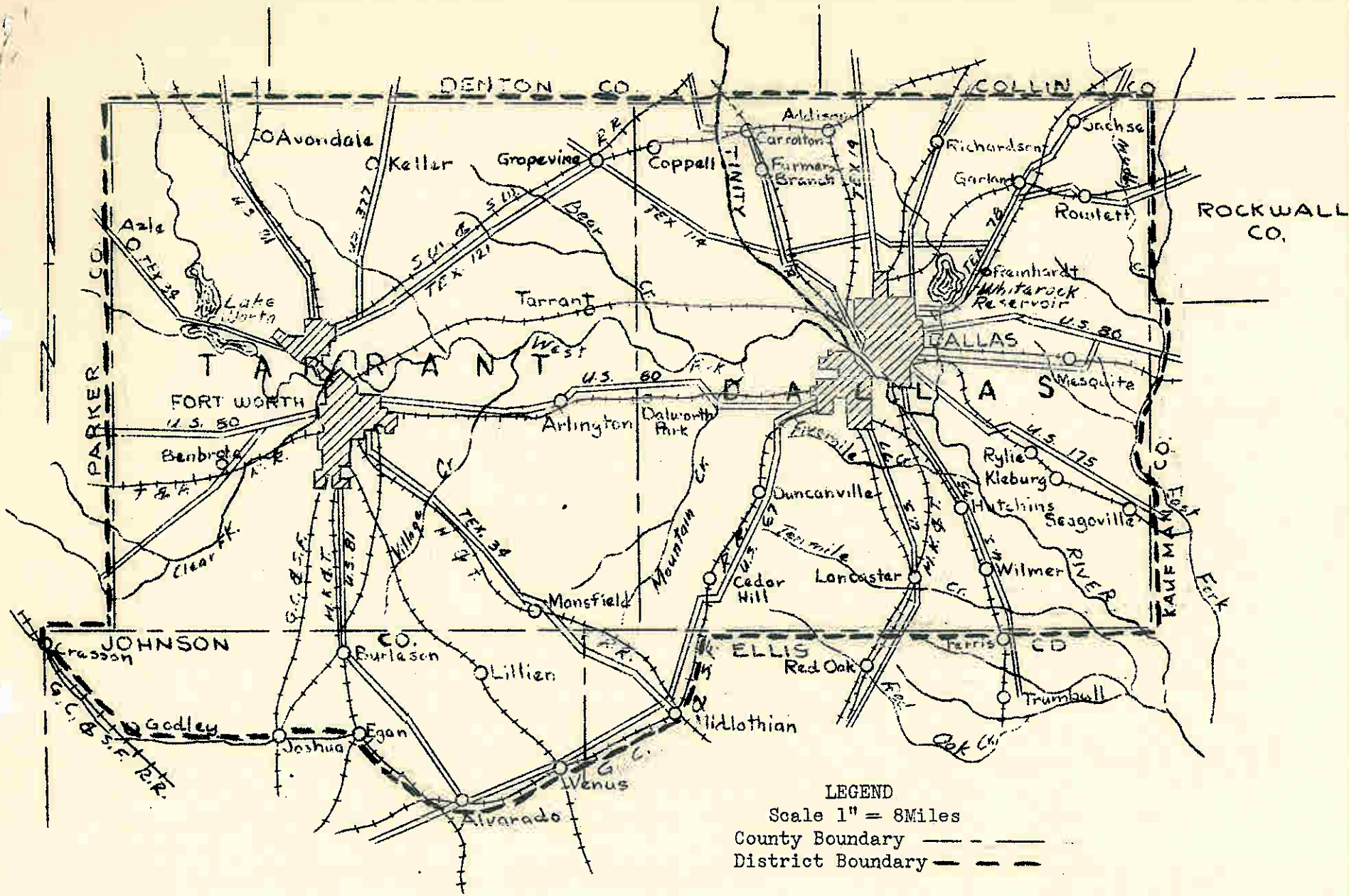
Beginning at the northeast corner of Palo Pinto County, thence along the east line of Palo Pinto County to its intersection with the south line of Palo Pinto County, thence west along the south line of Palo Pinto County to its intersection with U. S. Highway 281, thence south approximately .2 of a mile through

Erath County along U. S. Highway 281 to an intersection with a county road that crosses U. S. Highway 281 at this point, thence along said county road as follows:

West approximately .2 of a mile, south approximately .5 of a mile, west approximately 2 miles, south approximately 1.4 miles, west approximately 1 mile, south approximately .9 of a mile, west approximately 1.8 miles, south approximately 1 mile, west approximately 1.7 miles, south approximately 3.5 miles to the Huckabay-Morgan Mill road, thence along the Huckabay-Morgan Mill road as follows:

West approximately 1.3 miles, south approximately .4 of a mile, west approximately .4 of a mile, south approximately 2.3 miles, southwest approximately 1.3 miles to the intersection of the county road and State Highway 108 near the town of Huckabay, continue on said county road across State Highway 108 as follows:

Southeast approximately .5 of a mile, southwest approximately .5 of a mile, southeast approximately .2 of a mile, southwest approximately .8 of a mile, southeast approximately .2 of a mile, southwest approximately .8 of a mile, north-south approximately .5 of a mile, southwest approximately 1.3 miles, north-west approximately 3.3 miles, southwest 2.8 miles, north approximately .4 of a mile, west approximately 1.1 miles, north approximately .4 of a mile, west approximately 1 mile to the intersection of the county road and the Eastland-Erath County line, thence south and southwest along the Eastland-Erath County line to its intersection with the Wichita Falls and Southern Railroad, thence in a northwesterly direction along the W.F.&S.R.R. to its intersection with the Eastland-Stephens County line, thence east along the Eastland-Stephens County line to its intersection with the Palo Pinto-Stephens County line, thence north along the Palo Pinto-Stephens County line to its intersection with the south line of Young County, thence east and north along the south and east lines of Young County to the intersection of the east line of Young County and the Chicago, Rock Island and Gulf Railroad, thence in an easterly direction along the Chicago, Rock Island and Gulf Railroad to its intersection with the St. Louis, San Francisco and Texas Railroad, thence in a southeasterly direction along the S.L.S.F.&T.R.R. to its intersection with the Jack-Palo Pinto County line, thence east along the Jack-Palo Pinto County line to point of beginning.



DALWORTH SOIL CONSERVATION DISTRICT
NO. 519

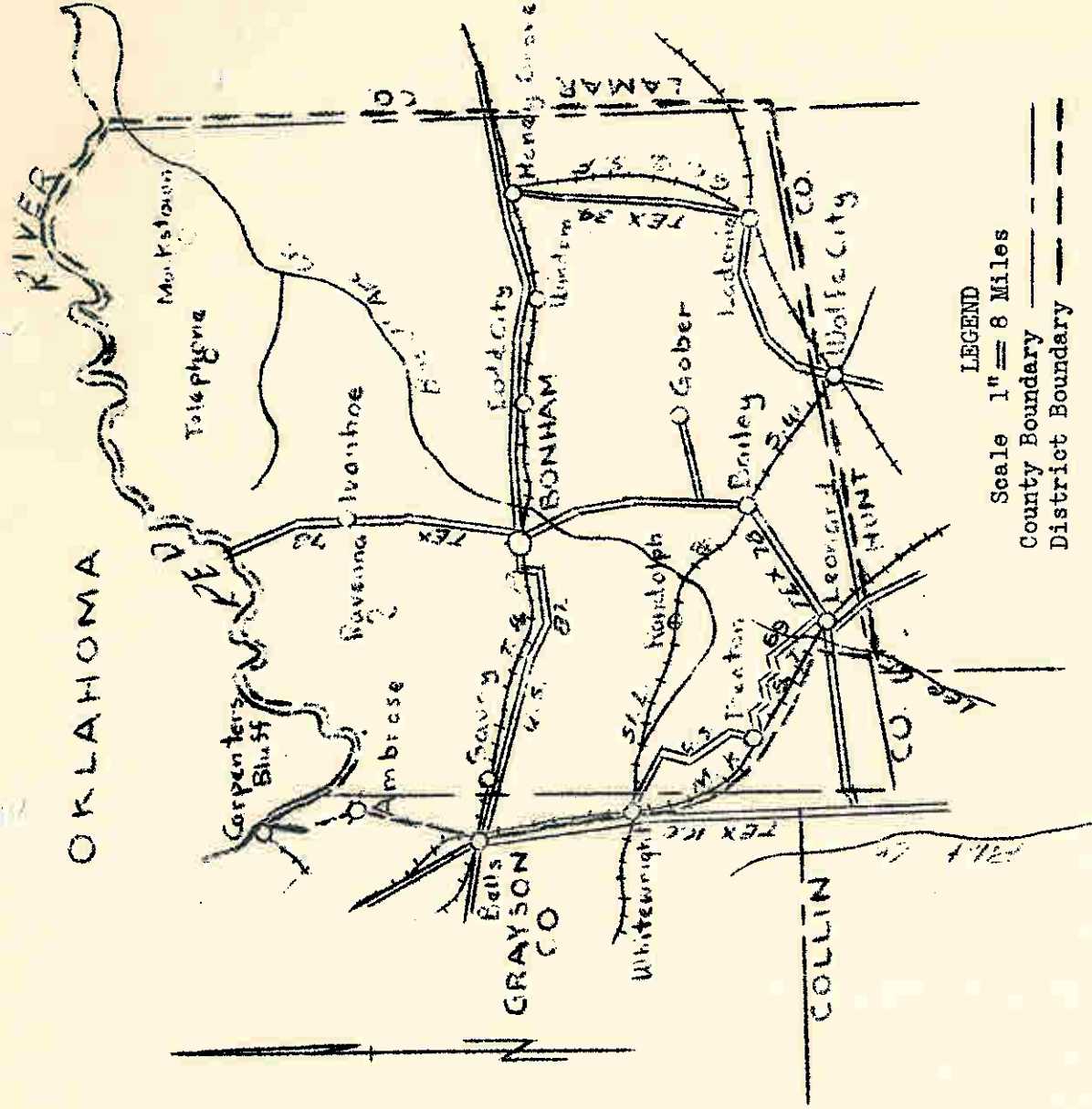
ACREAGE
This district includes 1,376,090 acres, more or less.

LEGAL DESCRIPTION

Beginning at a point where the west boundary line of Tarrant County intersects the north boundary line of Johnson County; Thence about 31.1 miles in a northerly direction along the said boundary line of Tarrant County to the point of intersection of said line and the south boundary line of Wise County; Thence about 30 miles in an easterly direction along the north boundary line of Tarrant County to the point of intersection of said line and the west boundary line of Dallas County; Thence about .5 mile in a northerly direction along last said line to the northwest corner of Dallas County; Thence about 30 miles in an easterly direction along the north boundary line of Dallas County to the northeast corner of said County; Thence about

11.52 miles in a south direction along the east boundary of Dallas County to the point of intersection of the south boundary line of Rockwall County and said East Dallas County line; Thence east along the south boundary line of Rockwall County for about one-eighth (1/8) mile to the point where East Fork of Trinity River crosses said county line; Thence in a south direction along the meanderings of East Fork of Trinity River for about 11 miles to the second point where the East Fork of Trinity River crosses the East boundary of Dallas County; Thence about 7.9 miles in a south direction along said boundary line of Dallas County to the Southeast corner of Dallas County; Thence about 26 miles in a westerly direction along the south boundary line of Dallas County to the point where the G. C. & S. F. Railroad crosses the south boundary line of Dallas County; Thence about 17.7 miles in a southwesterly direction along said railroad to the point of intersection of said railroad and the east city limits of the town of Alvarado; Thence about .5 miles in a northerly direction to the northeast corner of the city limits of Alvarado; Thence about .5 mile in a westerly direction along the north city limits of Alvarado to the point of intersection of said city limits and the new Alvarado-Ft. Worth Highway; Thence about 1 mile in a northwesterly direction along said highway to the point of intersection of said highway and the first County road leading off in a westerly direction; Thence about 7.1 miles in a northwesterly direction along the meanderings of said county road to the village of Egan via Fairview School; Thence about 3.9 miles in a westerly direction to the village of Joshua following the meanderings of the Egan-Joshua County road; Thence about 9.8 miles in a westerly direction following the meanderings of the Joshua-Godley County road to the point of intersection of said County road and the G. C. & S. F. Railroad; Thence about 7.9 miles in a northwesterly direction along said railroad to the point of intersection of said railroad and the west boundary line of Johnson County; Thence about 1 mile in a northerly direction to the point of intersection of said line with the south boundary line of Parker County; Thence about 3.9 miles in an easterly direction along said line of Parker County to point of intersection of said line and the west boundary line of Tarrant County and the point of beginning; This district shall consist of all the land exclusive of the incorporated cities of Dallas and Fort Worth lying within the area as described above.

OKLAHOMA



LEGEND

Scale 1" = 8 Miles

County Boundary ———

District Boundary - - - - -

FANNIN COUNTY SOIL CONSERVATION DISTRICT

NO. 520

ACREAGE

This district includes 568,000 acres, more or less.

LEGAL DESCRIPTION

Beginning at the point of intersection of the east boundary line of Fannin County and Red River, same being the north east corner of Fannin County; Thence south along the east boundary of Fannin County for about 30 miles to the southeast corner of Fannin County; Thence in a west direction along the south boundary of Fannin County for about 25.3 miles to the point where said county line crosses Lee Creek; Thence in a northeast direction along the meanderings of said creek for about 4.5 miles to the point where the Missouri Kansas and Texas Railroad crosses said creek; Thence along the Missouri Kansas and Texas Railroad in a northwestern direction for about 19 miles to the town of Bells in Grayson County; Thence in a north direction along the Bells-Carpenter's Bluff road, via Ambrose, for about 12.5 miles to the crossing of said road and the Kansas-Oklahoma and Gulf Railroad on the south bank of Red River; Thence in a northeasterly direction along the meanderings of Red River for about 51.2 miles to the point of Beginning.